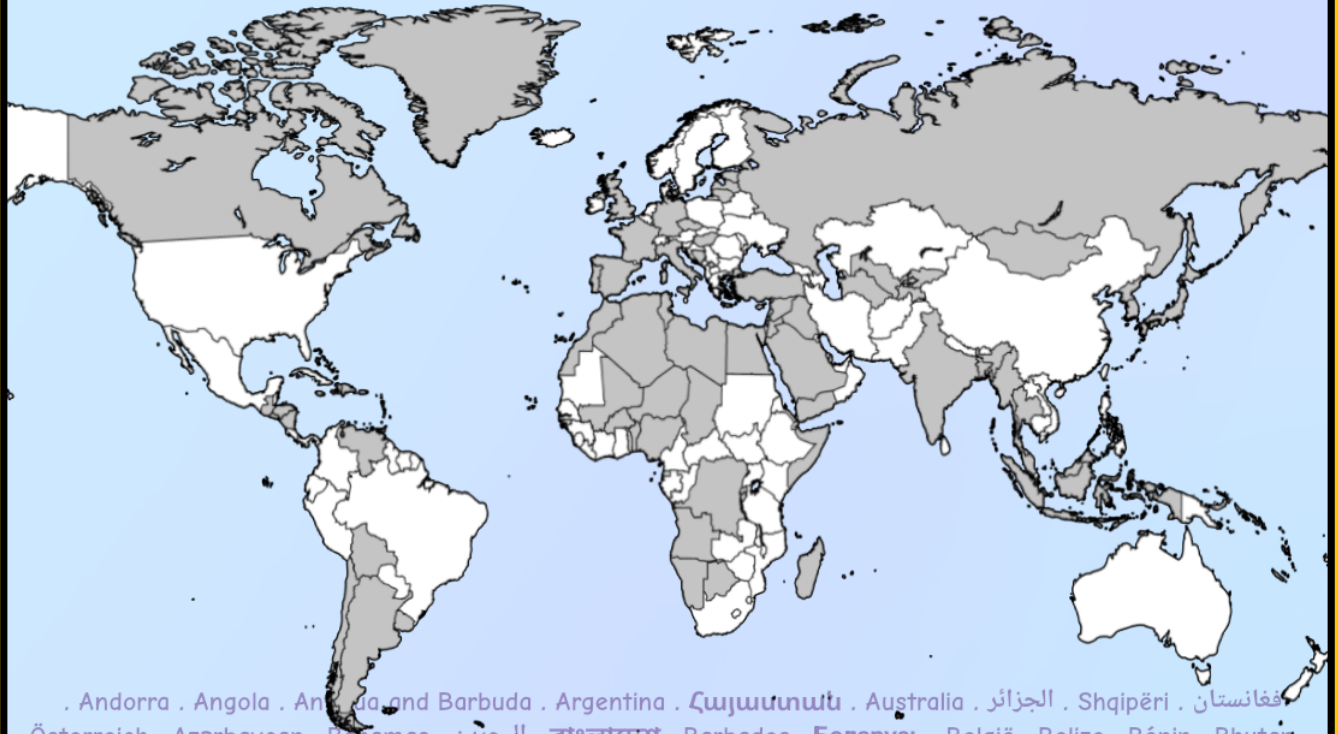


The Atlas of the Tloas



. Andorra . Angola . Antigua and Barbuda . Argentina . Հայաստան . Australia . الجزائر . Shqipëri . افغانستان .
Österreich . Azərbaycan . Bahamas . البحرين . বাংলাদেশ . Barbados . Беларусь . België . Belize . Bénin . Bhútán .
Bolivia . Bosna i Hercegovina . Botswana . Brasil . Brunei Darussalam . България . Burkina Faso . Burundi . Cabo
Verde . ဂမ္ဘီ . Cameroun . Canada . République centrafricaine . Tchad . Chile . 中国 .
République du Congo . République démocratique du Congo . Costa Rica . Côte d'Ivoire .
Κύπρος . Česká republika . Danmark . Djibouti . Dominica . República Dominicana . Egipto .
Guinea Ecuatorial . ኤርትራ . Eesti . eSwatini . አቶጋስጊ . Viti . Suomi . France .
საქართველო . Deutschland . Ghana . Ελλάδα . Grenada . Guatemala . Guinée .
Honduras . Magyarország . Ísland . भारत . Indonesia . العراق . ایران . Éire . ישראל .
Қазақстан . Kenya . Kiribati . الكويت . Кыргызстан . ളാഠ . Latvija . لبنان . Lesotho .
Lietuva . Lëtzebuerg . Madagasikara . Malawi . Malaysia . مرفر . Mali . Malta . Aolepān A .
Mauritius . México . Federated States of Micronesia . Republica Moldova . Monaco . Mo .
Moçambique . မြန်မာ . Namibia . Nauru . नेपाल . Nederland . Aotearoa . Nicaragua . Niger .
조선민주주의인민공화국 . Северна Македонија . Norge . پاکستان . عمان . Belau . Panamá . Paraguay .
Peru . Pilipinas . Polska . Portugal . قطر . România . Россия . Rwanda . Saint Kitts and Nevis .
Vincent and the Grenadines . Samoa . San Marino . São Tomé e Príncipe . المملكة العربية السعودية .
C . sel . Sierra Leone . Singapura . Slovensko . Slovenija . Solomon Islands . So . Africa . 대
한민국 . South Sudan . España . ශ්‍රී ලංකාව . السودان . Suriname . Sverige . Schwe .
Tanzania . ประเทศไทย . Timor-Leste . Togo . Tonga . Trinidad and Tobago . تونس . Türk .
Uganda . Україна . الإمارات العربية المتحدة . United Kingdom . United States of America .
Vanuatu . Stato della Città del Vaticano . Venezuela . Việt Nam . اليمن . Zambia . Zimbabwa . فلسطين .

Contians:

Maps

Flags

Linguistics



From 2021 to March 2026, I created these works as part of a long-term personal project. As you can see in this collection, the project contains many different maps and related works. Some of them are general standard maps of countries and nations, while others focus on specific regions, cities, or smaller areas. Each map was created mainly as a hobby...

This project is not limited to real-world geography. Some of the maps were also created for alternative history scenarios, mainly as a creative and enjoyable exercise for me... You can see them to explore different possibilities of how borders, regions, or political situations might look in alternate timelines.

In these maps, you can find different ideas, stats, topics and developments which are all have been created by me "Tloas"

Anyway, I don't like long introductions and thank you for paying \$22 to obtain permission to view these maps.. Please do not republish them. But I encourage, you to show them to a friend, or if you are a teacher or a student at a college or school, you may be able to use use them in a project or to teach students, that kind of sharing is fine,

Just do not publish them on a large website or share all the maps at once in a public place. This would violate the copyrights.

While reading my maps you may see some numbers in right corners, just ignore them , I use to order amd differentiate between series and other works

And... from continent of Europe to start...

Reino de España

MAP: 463



The Kingdom of Spain is a sovereign political nation located in the southwestern region of Europe on the Iberian Peninsula, sharing land borders with Portugal, France, and Andorra, while its coastlines face both the Atlantic Ocean and the Mediterranean Sea. The country operates under a constitutional monarchy where the monarch, currently Felipe VI, serves as the head of state, and the central government is based in the capital city of Madrid

Flags of Spanish Autonomous Communities



Andalusia



Aragon



Valencia



Navarre



Balearic Islands



Catalonia



Ceuta



Melilla



Extremadura



Galicia



Murcia



La Rioja



Navarre



Basque Country



Castile and León



Castilla—La Mancha



Cantabria



Madrid



Asturias





Linguistic map of Spain



Southern communities of Spain

The southern region of the Kingdom of Spain, commonly referred to as Andalusia, is a large territorial and cultural region located along the southern coastline of the Iberian Peninsula, facing both the Mediterranean Sea and the Atlantic Ocean, while also being geographically close to North Africa across the Strait of Gibraltar.

Extremadura is an autonomous region in western Spain, bordering Portugal. It is known for its rolling plains, rivers like the Guadiana River, and historic towns such as Mérida and Cáceres. And Extremadura has a potential Roman and medieval culture, including some of ruins and fortresses. The region's economy is mostly based on agriculture, livestock, and olive oil production....

Habsburg Spain at the year 1544

MAP :418



Habsburg Spain, 1544



Country balls map of Spain

MAP : 390



Portugal

República Portuguesa



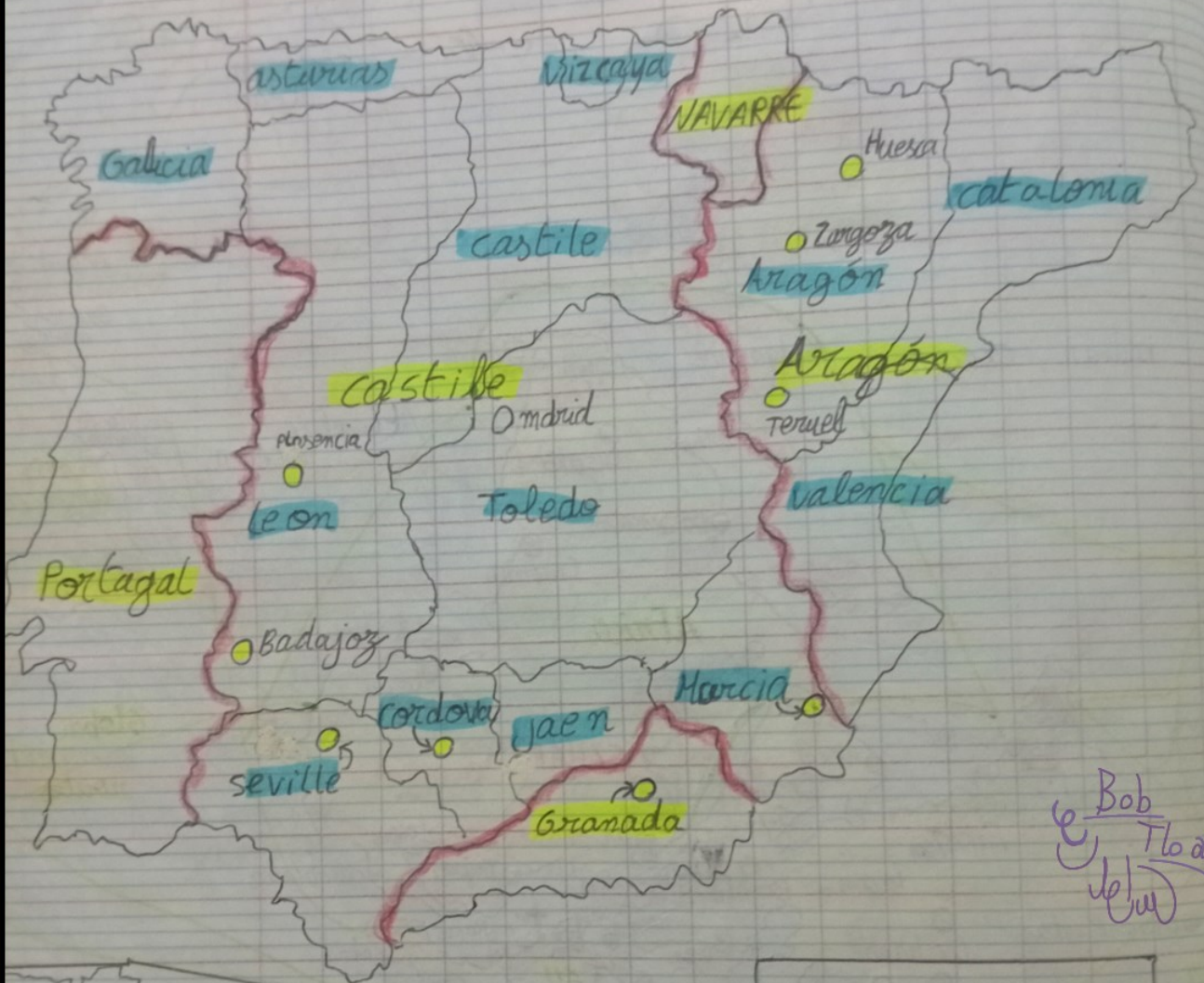
The Portuguese Republic it's a sovereign political nation located in the western region of the Iberian Peninsula in southwestern Europe, sharing its only land border with the Spain while its western and southern coasts face the Atlantic Ocean. The capital city of the country is Lisbon, which functions as the central location of government, administration, and national economic activity. Portugal operates as a democratic republic with a presidential and parliamentary political system, where the president acts as the head of state and the prime minister leads the government.

Map of Spain from my personal note

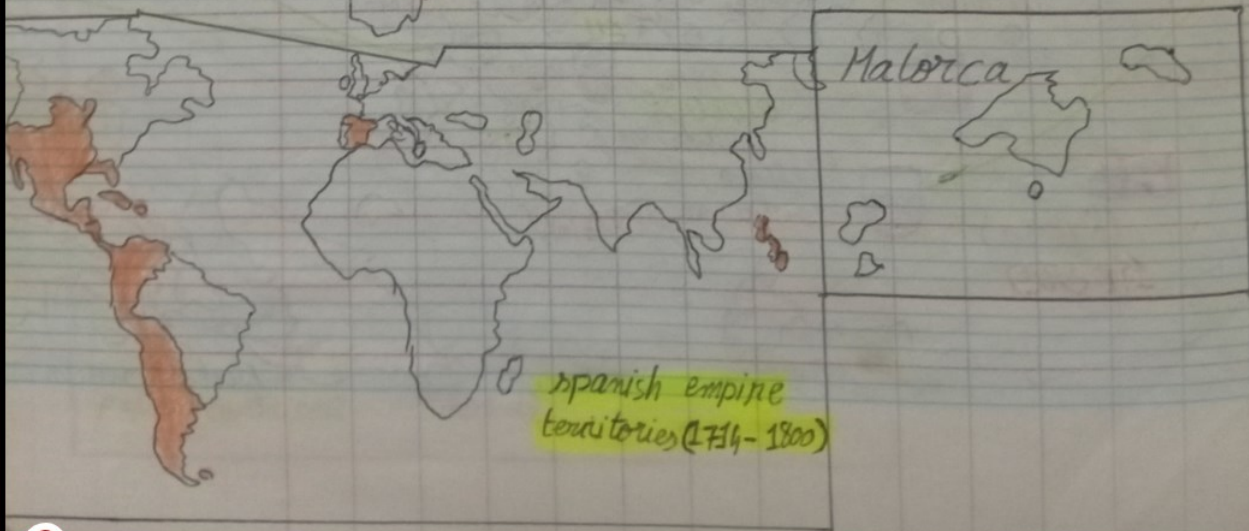


Map of Iberia 1400 from my personal note


Iberia, 1400



Bob
Tloas
del
Cau



Map of Iberia from my personal note



France

République de France

MAP: 466



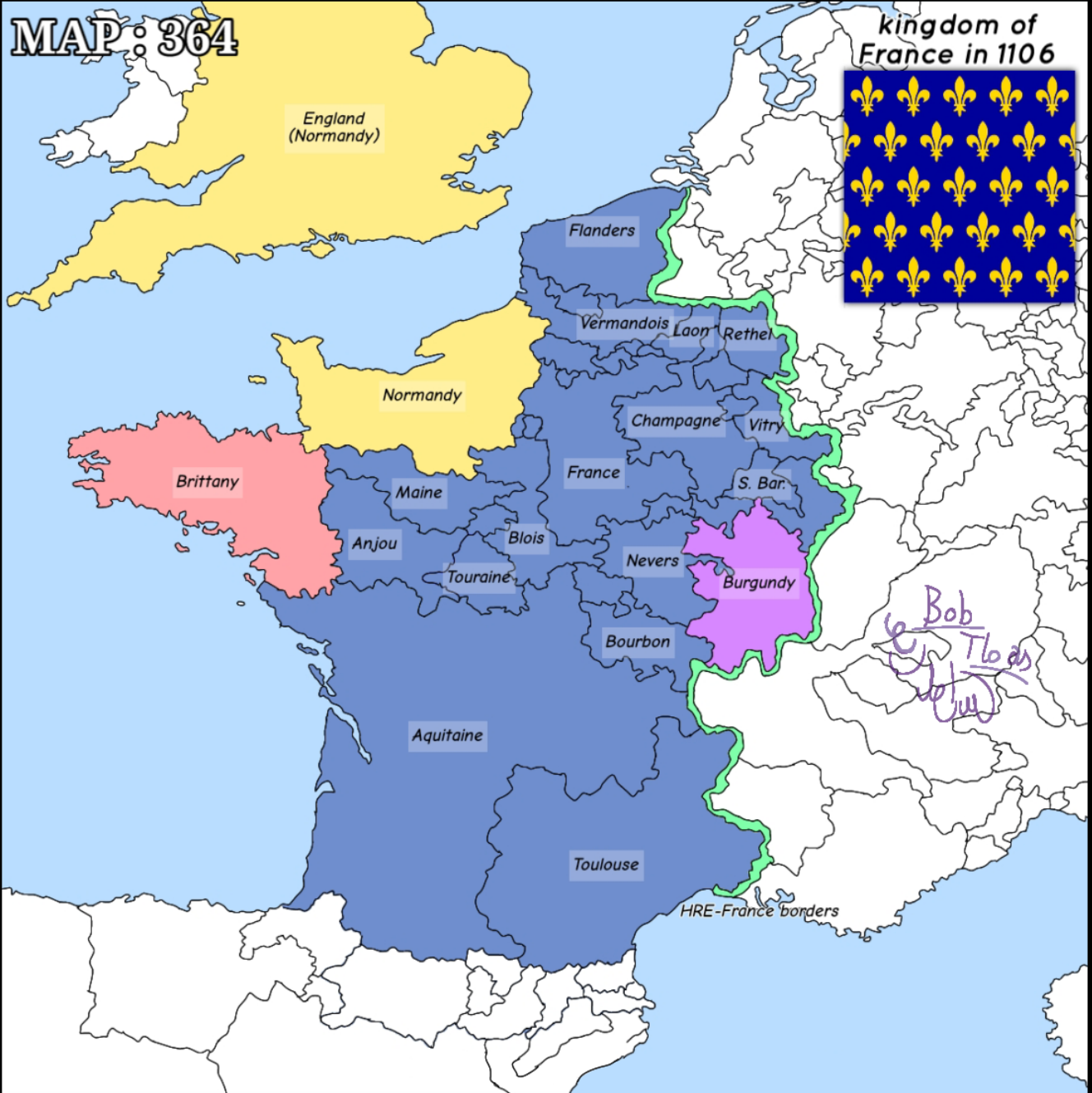
Capital: Paris
Language: French
Area: 551,695 km²
Population: 67,413,000
GDP (nominal): \$3.0 trillion

France is a sovereign country located in western Europe, bordering Spain, Belgium, Germany, Italy, Switzerland, and Luxembourg. Its capital is Paris, which is widely recognized as a center of culture, art, and politics, as can be observed through landmarks such as Eiffel Tower and Louvre Museum. France contains many important rivers, including Seine River and Loire River, and notable mountain ranges, such as the Alps and Pyrenees, which provide the possibility for tourism, agriculture, and other economic activities. Historically, France developed as a kingdom with monarchs, revolutions, and empires, contributing to its modern democratic institutions....

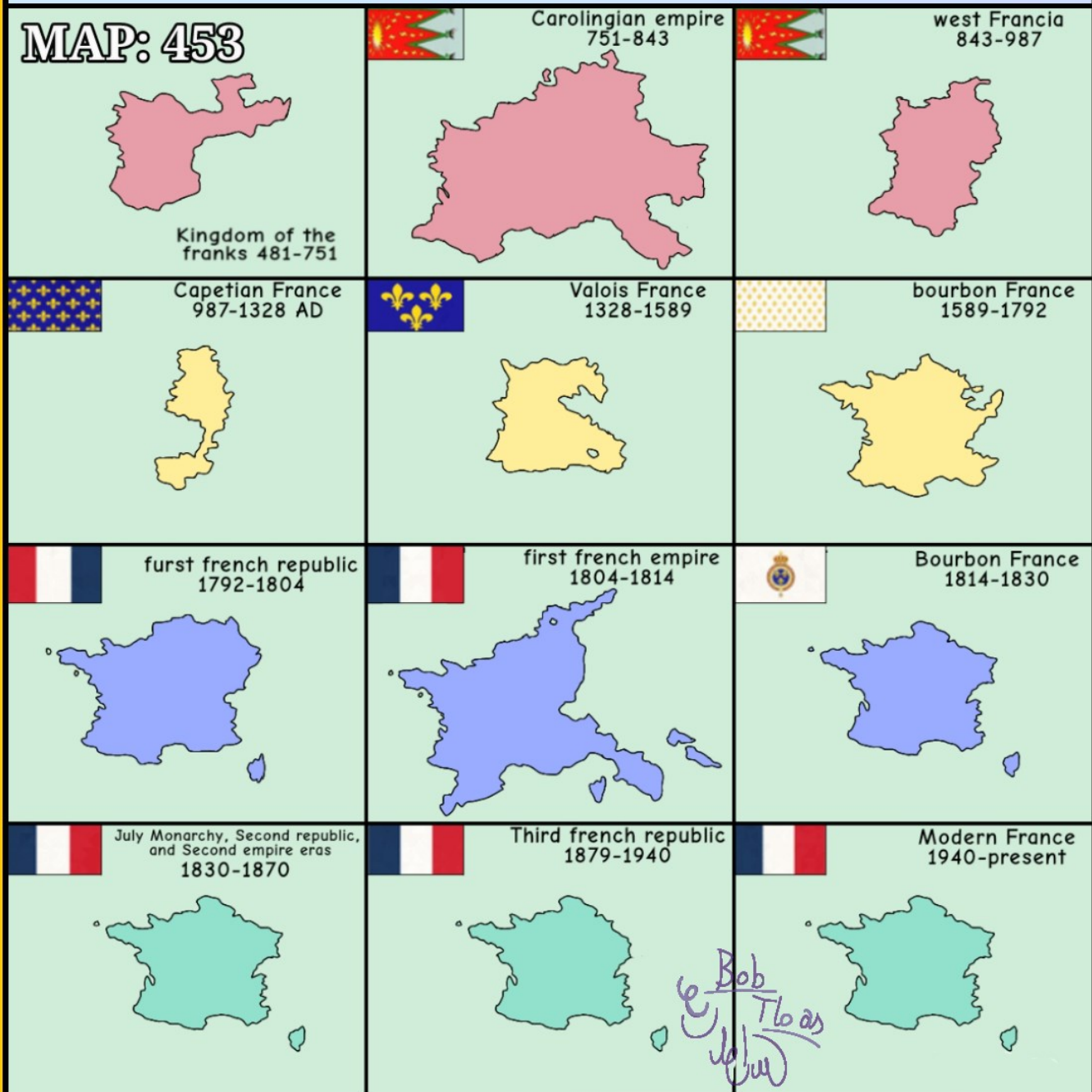
Map of Kingdom of France in the year 1106

MAP: 364

kingdom of France in 1106



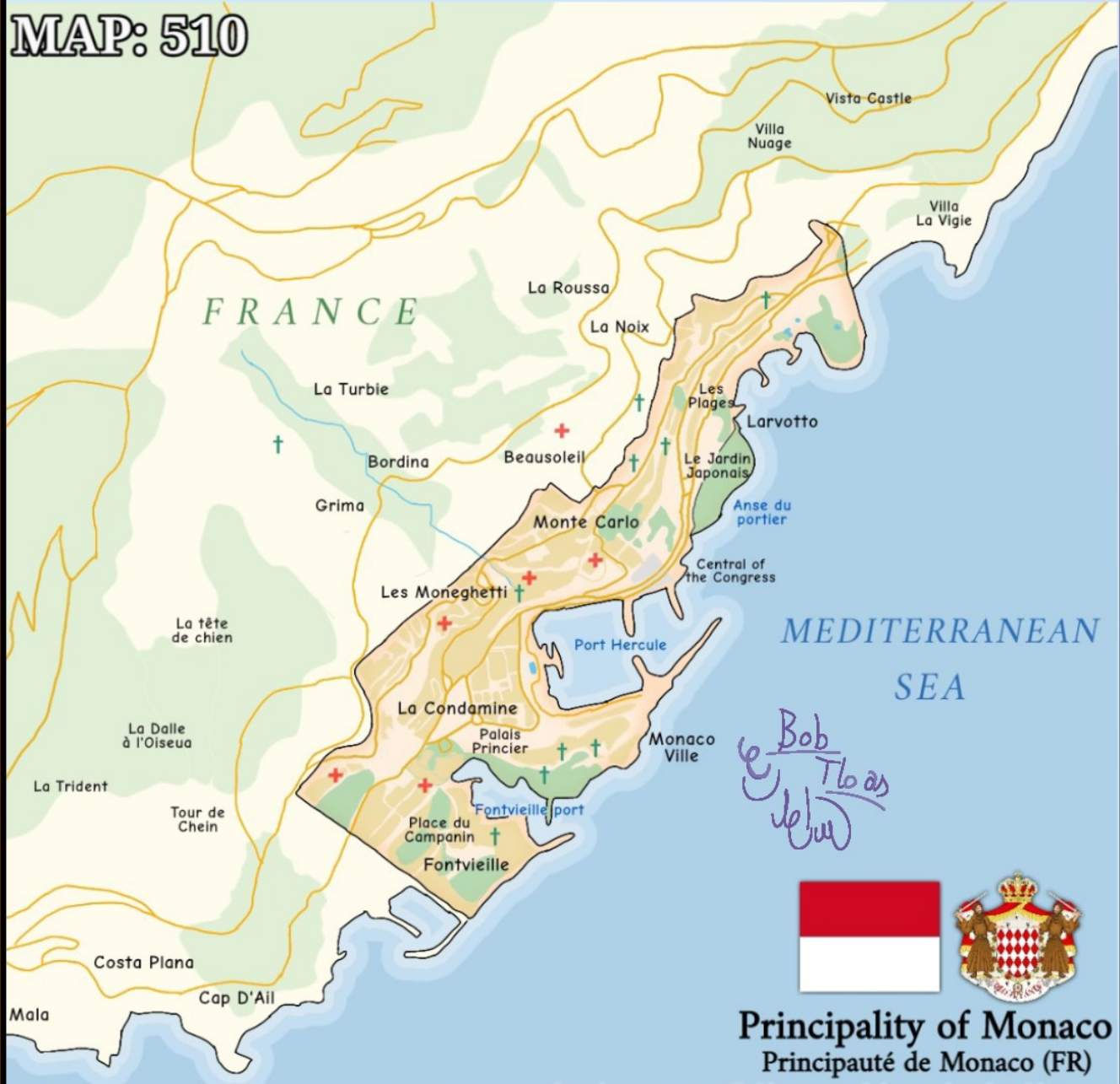
Main territorial forms of France's history



Monaco

Principauté de Monaco

MAP: 510



Flags of Regions of France

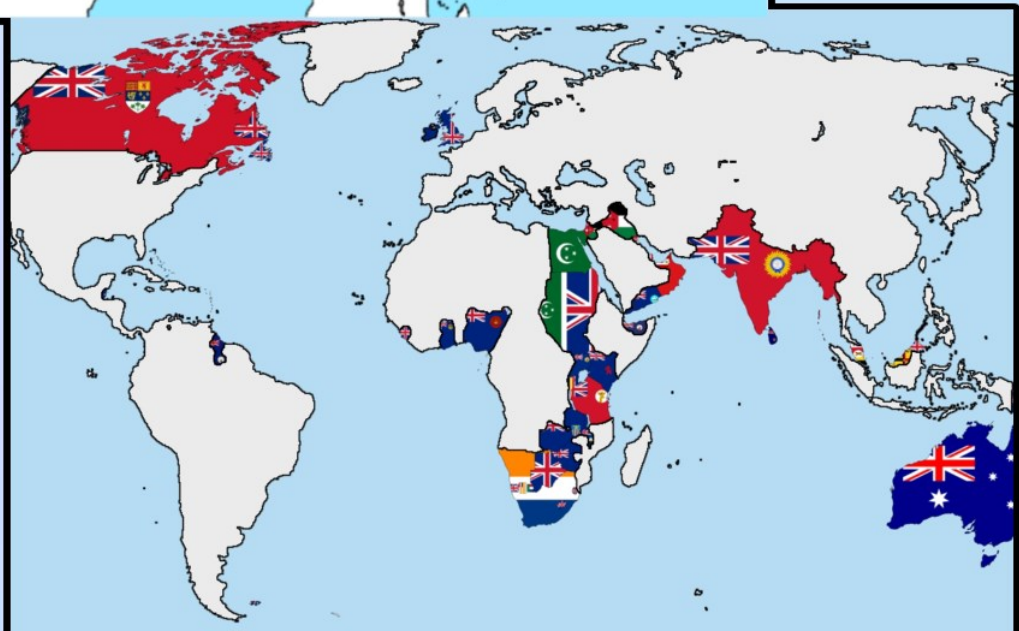
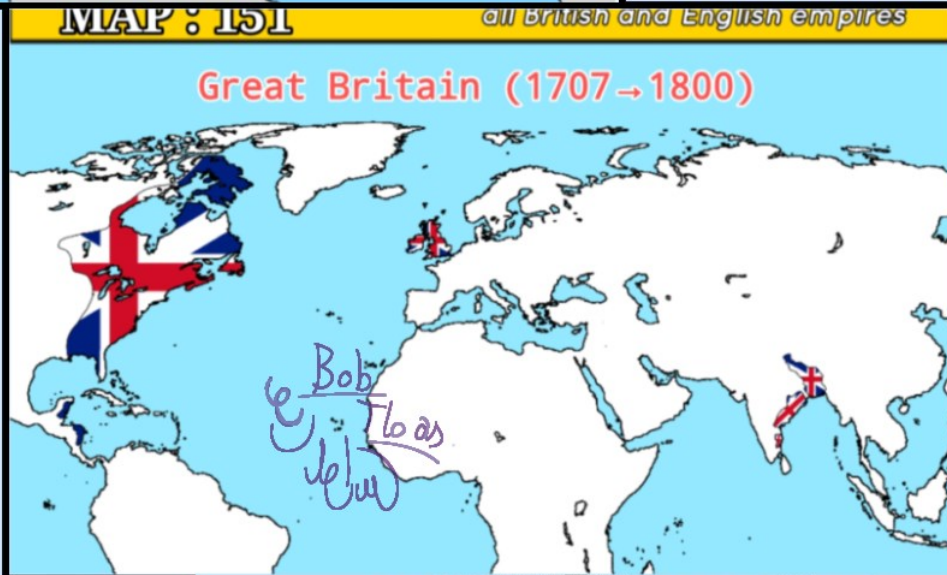
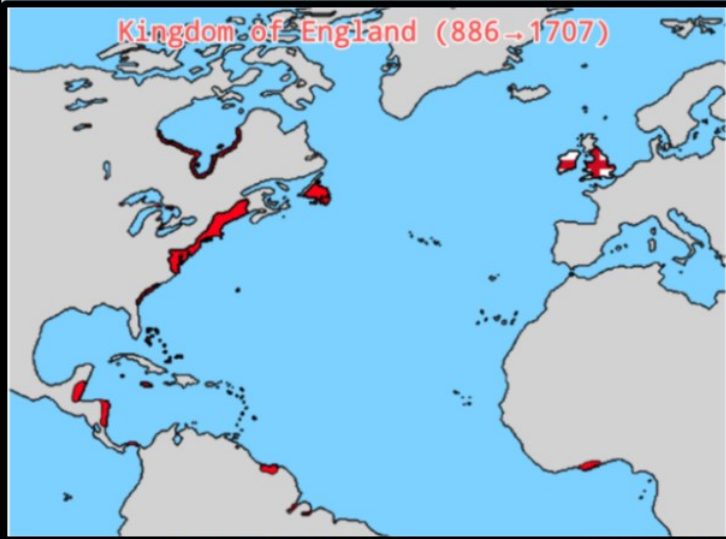


United Kingdom
United Kingdom of Great Britain and
Northern Ireland




Britain

Next maps you see is the British Empires at it's greater expansion (Each one under slightly different title eg. Great Britain, ~and Northern...)



Britain


Flags Of UK's Countries:



Handdrawn Map of Britain and Ireland in my notebook



Handdrawn Map of France in my notebook




French republic



Capital: Paris
 Official language: French
 Area: 643,801 km²
 Population: 68,049,591 (2023)
 (nominal) 3,049 T\$ (2023)

Overseas territories: New Caledonia
 French Guiana - Mayotte -
 Réunion - overseas islands - Amsterdam
 Saint-Pierre and Miquelon - Kerguelen - Martinique -
 Guadeloupe - St. Martin & St. Barts
 French Polynesia - Society Islands
 Marquesas Islands

Handdrawn Map of France in my notebook



Ireland

MAP: 459

Ireland (Éire)

(republic of Ireland)



Capital: Dublin
Language: Irish, English
Area: 70,273 km²
Population: 5,281,600
GDP (nominal): \$563 billion
Capital: Dublin
Currency: Euro (EUR)

Racial stats

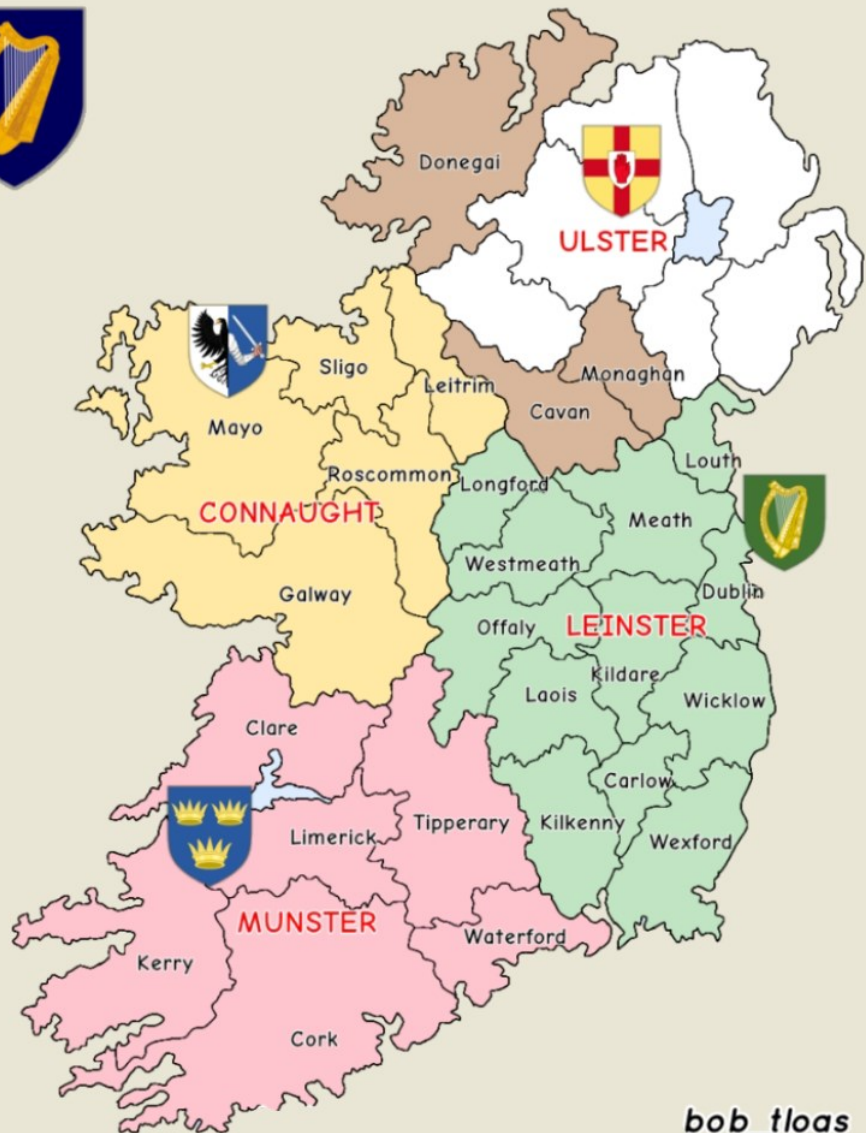
76.6% White Irish
10.8% other White
3.3% Asian
1.5% Black
1.7% other
6.2% not stated



the Irish hare

national animal of Ireland

Bob Tloas



bob_tloas

Celtic nations

MAP: 455

flag-map of Celtic nations



Celtic nations

Info card

MAP: 455

Scotland

Official name: Scotland (Alba)

Largest city: Glasgow

Language: Scottish Gaelic (Gàidhlig)

Area: 77,933 km²

Population: 5.5 million

Ireland

Official name: Ireland (Éire)

Largest city: Dublin

Language: Irish (Gaeilge)

Area: 70,273 km²

Population: 5 million

Wales

Official name: Wales (Cymru)

Largest city: Cardiff

Language: Welsh (Cymraeg)

Area: 20,779 km²

Population: 3.1 million

Brittany

Official name: Brittany (Breizh)

Largest city: Nantes

Language: Breton (Brezhoneg)

Area: 34,023 km²

Population: 4.8 million

Isle of Man

Official name: Isle of Man (Mannin)

Largest city: Douglas

Language: Manx (Gaelg)

Area: 572 km²

Population: 84,000

Cornwall

Official name: Cornwall (Kernow)

Largest city: Truro

Language: Cornish (Kernewek)

Area: 3,563 km²

Population: 568,000

name: Northern Ireland (Tuaisceart Éireann)

Largest city: Belfast

Language: English, Irish (Gaeilge), Ulster Scots

Area: 14,130 km²

Population: 1.9 million

*Bob
Tloas
Jelua*

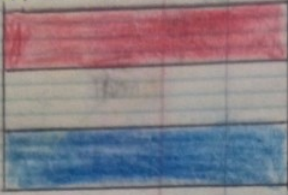
Map of Ireland in my notebook




Bob
Thomas
Jelud

Netherlands, Belgium and Luxembourg in my notebook


Netherlands



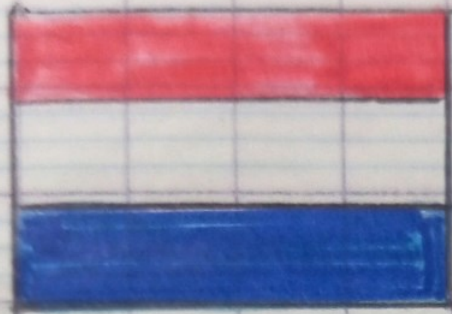
Kingdom of Belgium




Grand duchy of Luxembourg



Netherlands, Belgium and (Luxembourg [unhighlighted])
in my notebook



Bob
Floas
Jelua



Nuts 2
Map of
switzerland

Map of Germany in my notebook

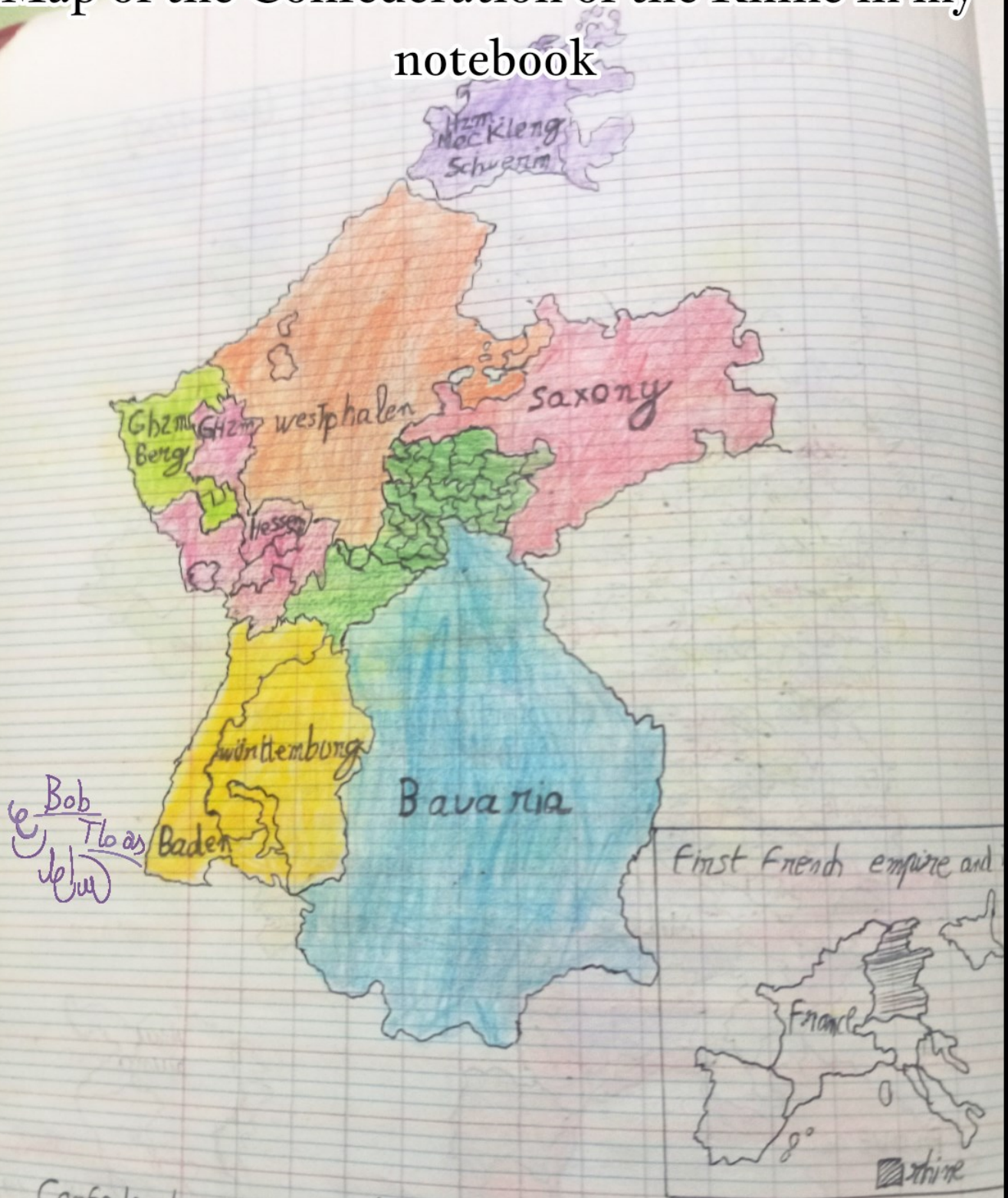


Map of the HRE in my notebook

Holy Roman Empire \Rightarrow 1356 [800-1806]



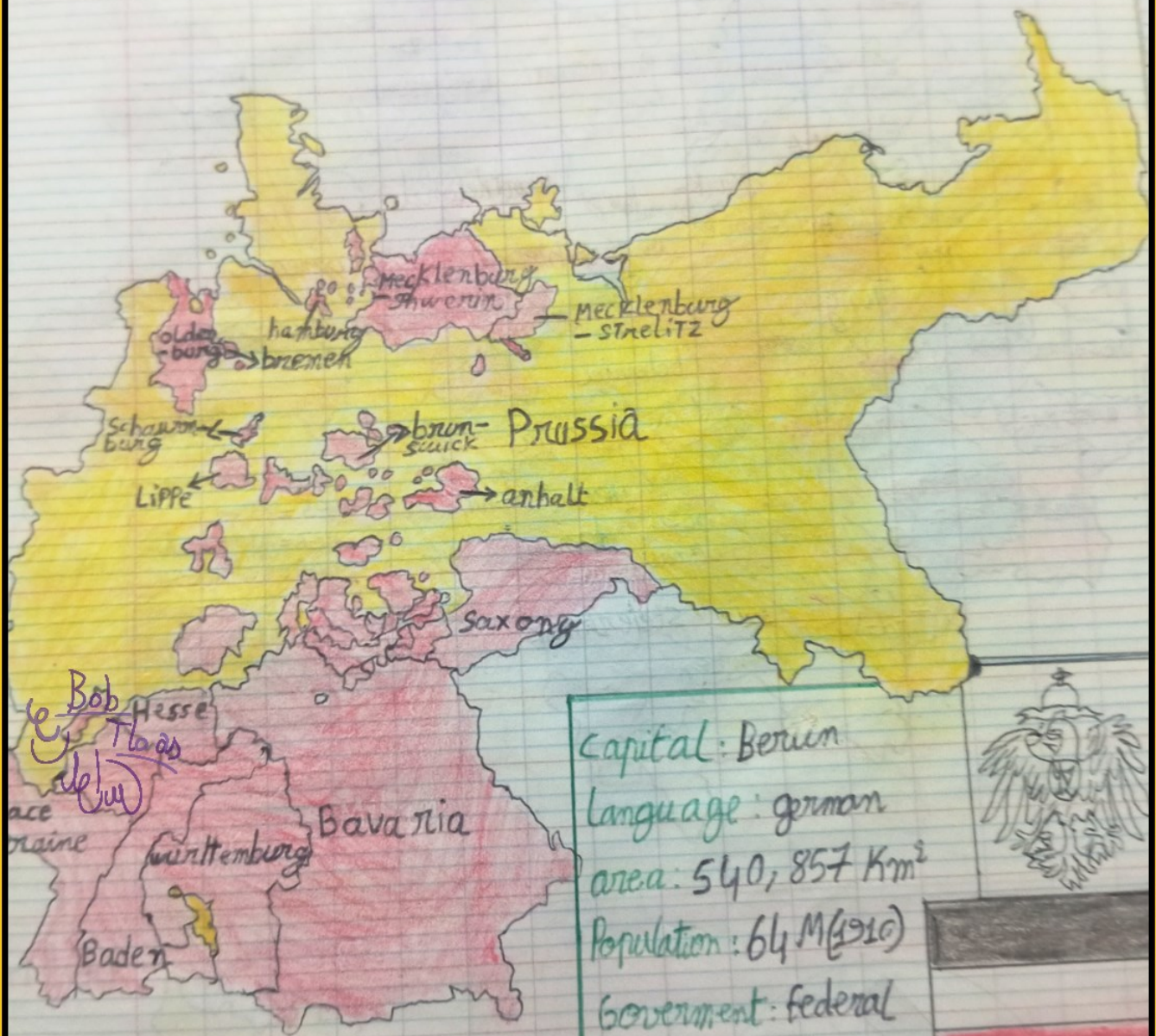
Map of the Confederation of the Rhine in my notebook



Confederation of the Rhine 1806 → 1813
(client State of France)

Map of the German Empire in my notebook

German empire 1871 → 1918



Capital: Berlin

Language: German

Area: 540,857 km²

Population: 64 M (1910)

Government: federal

Parliamentary semi-

constitutional monarchy

Legislature: Bicameral (Bundesrat)
Reichstag

Map of the German Empire

MAP: 462



German Empire
Deutsches Reich
1871-1918



Official name: Deutsches Kaiserreich
Capital: Berlin
Language: German
Area: 540,857 km² (1910)
Population: 64,926,000 (1910)
Currency: German gold mark

bob_tloas

Map of the Liechtenstein

MAP: 480



Principality of Liechtenstein
Fürstentum Liechtenstein

SWITZERLAND

AUSTRIA

Capital: Vaduz
Language: German
Area: 160 Km²
Population: 40,023
Currency: Swiss franc

Communes: [11] Balzers, Eschen, Gamprin, Mauren, Planken, Ruggell, Schaan, Schellenberg, Triesen, Triesenberg, Vaduz

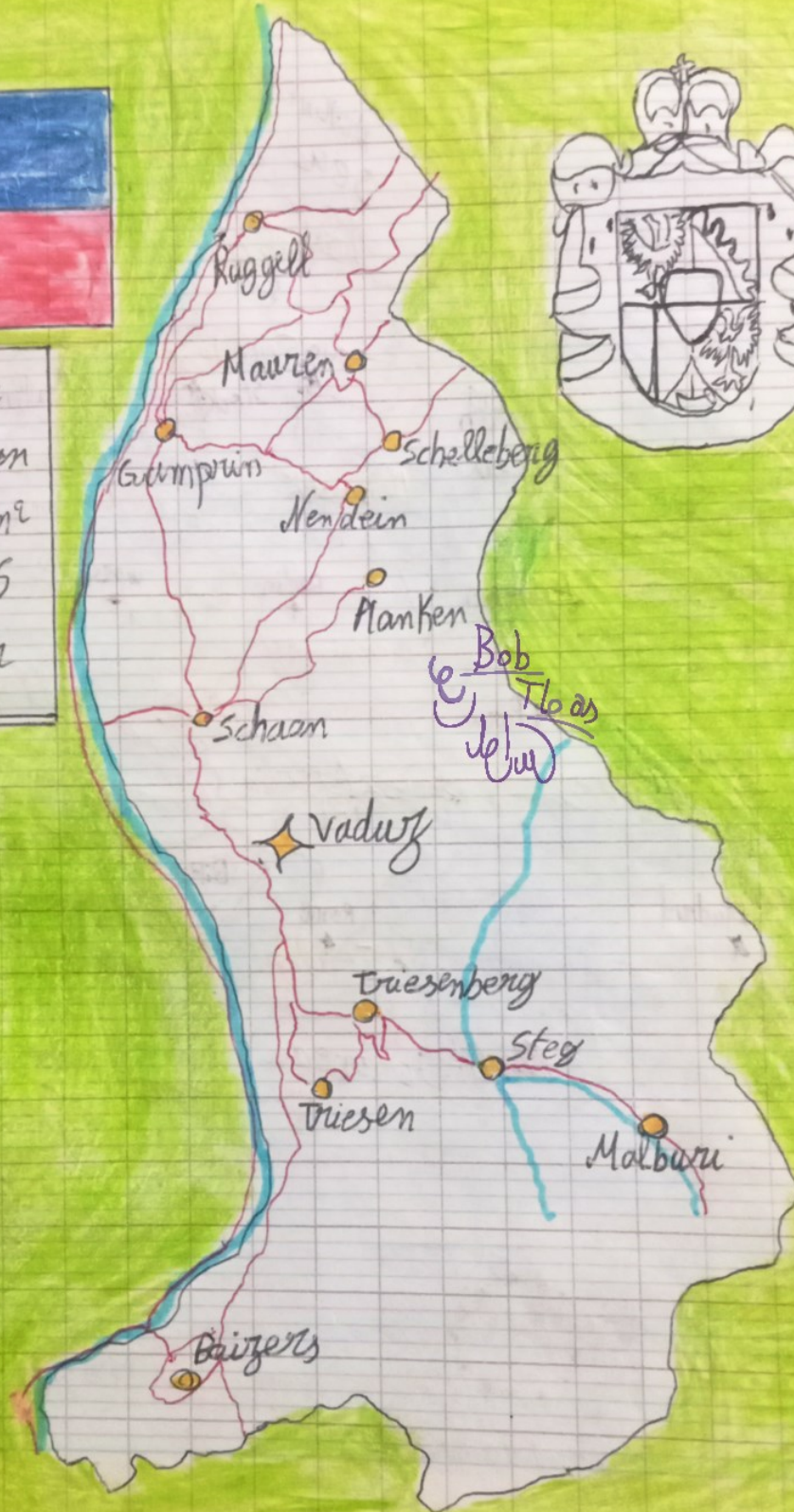


bob_tloas

Map of Liechtenstein in my notebook



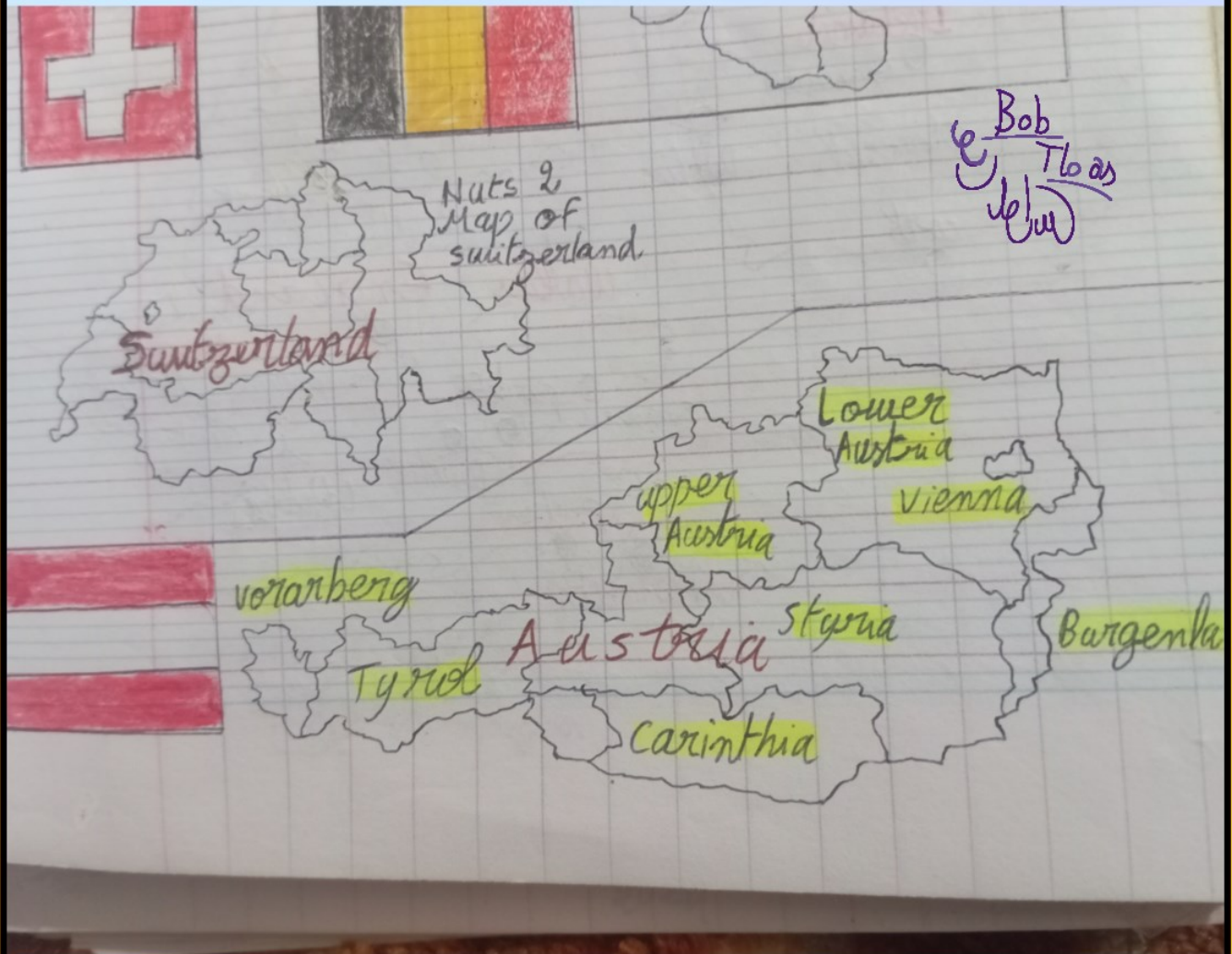
capital: Vaduz
language: german
Area: 160 km²
population: 39,315
GDP: \$6.3 Billion



Map of Liechtenstein in my notebook

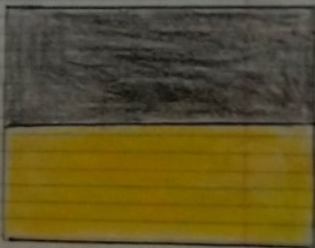


Map of Austria and Switzerland (seperated) in my notebook



Map of Austrian Empire in my notebook

Empire of Austria
1804-1867



capital: vienna

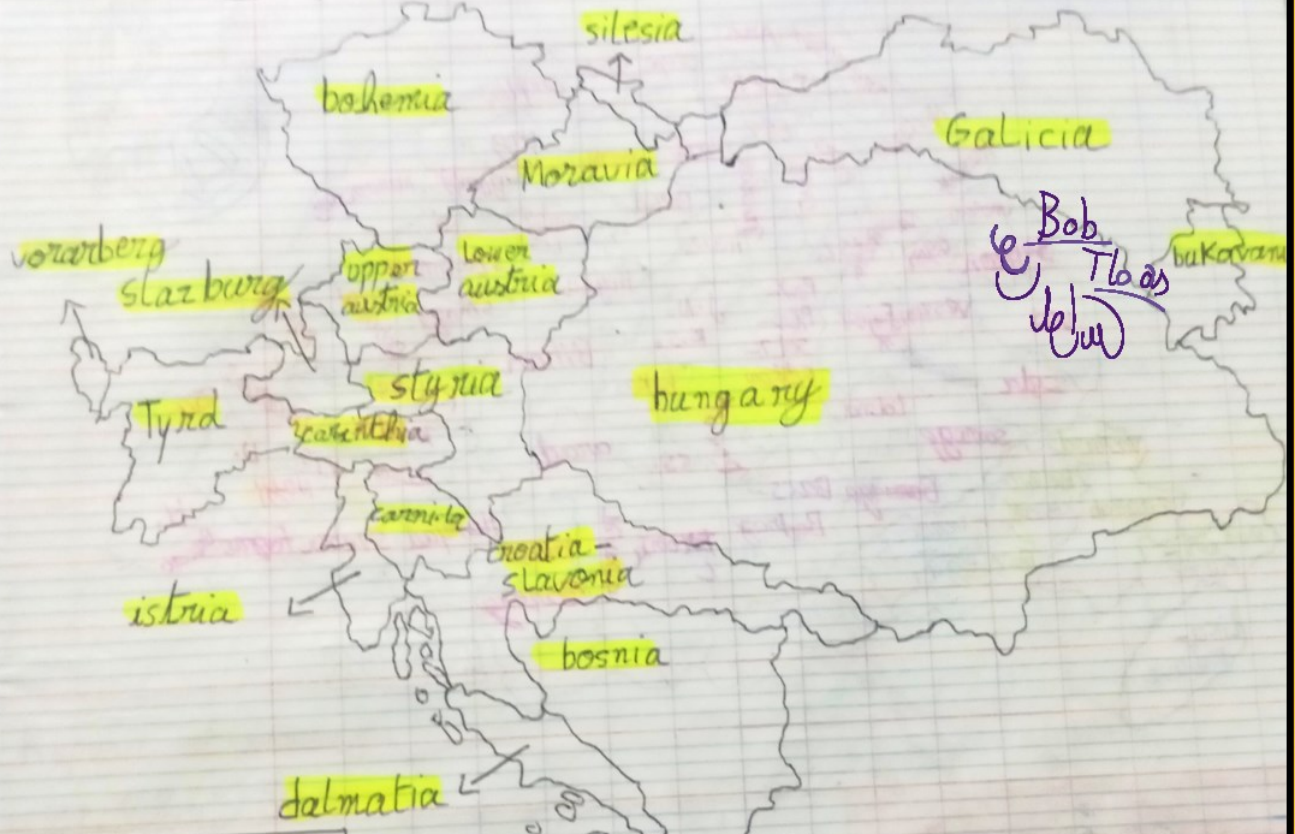
Languages: german (official)
czech - hungarian - slovak -
polish - rumanian - slovene -
croatian - serbian - romanian
italian - yiddish - ukrainian

districts (STATES) color
as Languages domain
Blue: Slavic / med.
yellow: romanian
green: hungarian

Emperors: 1 Francis I - 2 Fredinand II - Franz Joseph

Map of Austria-Hungary in my notebook

Austria-hungary monarchy
1867-1918



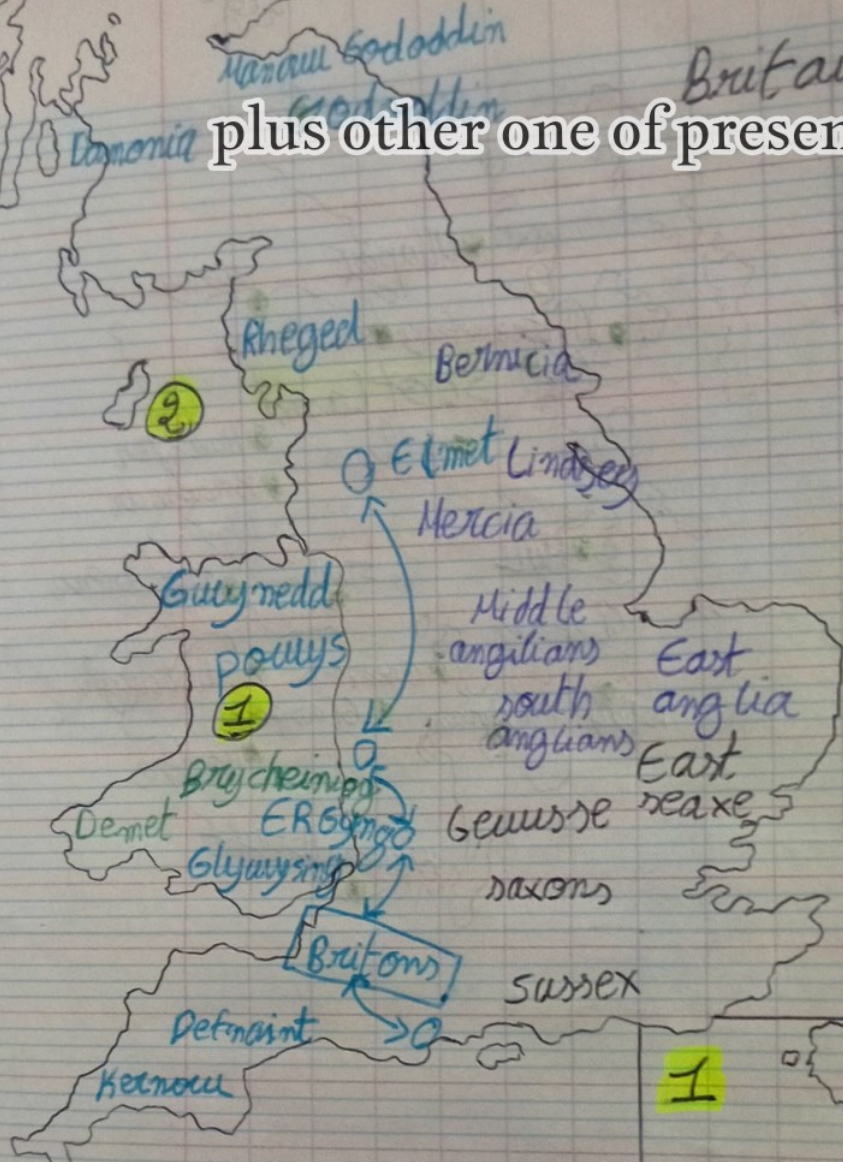
Republic of austria



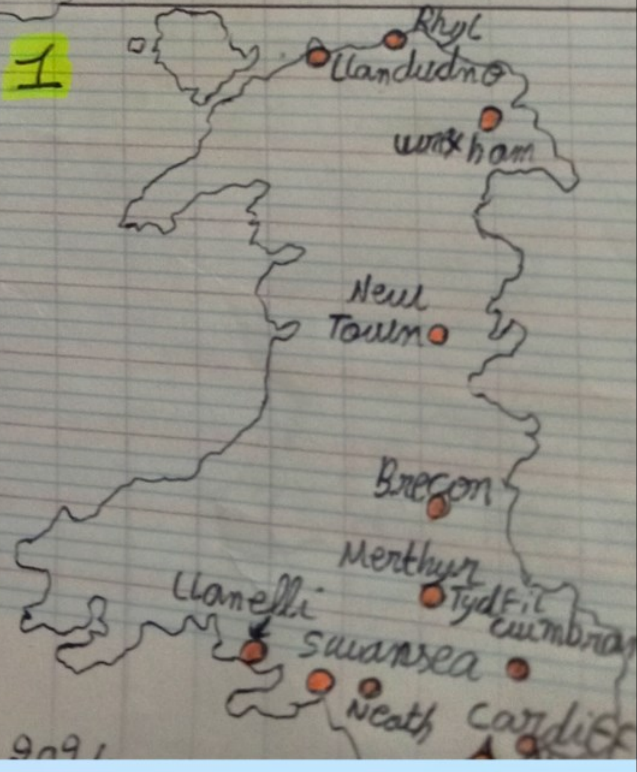
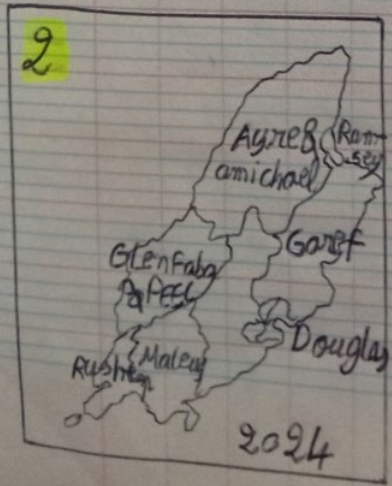
Map of Celtic era of Britain in my notebook

plus other one of present wales

Britain 540 AD

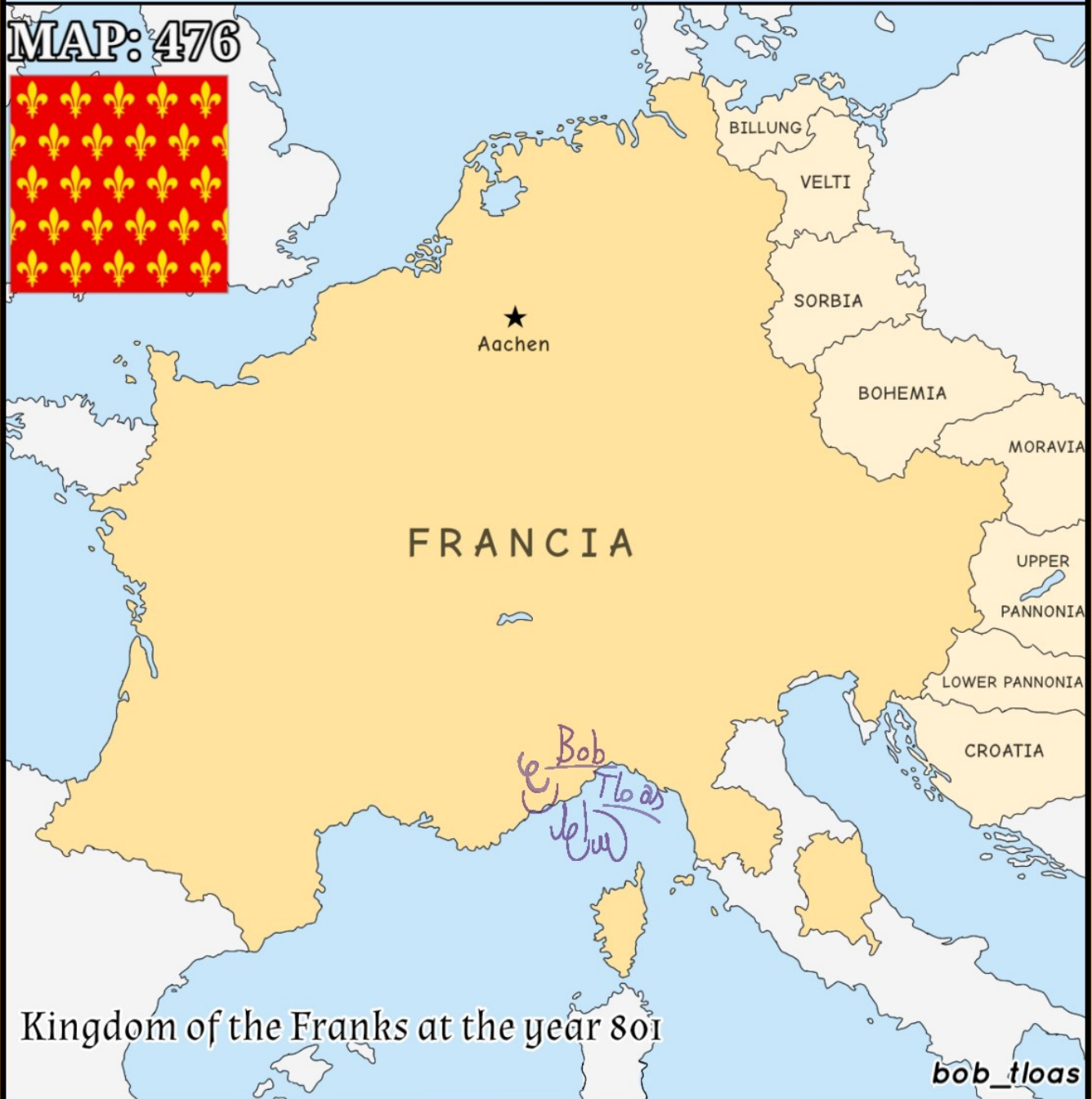


le Bob
Tloas
Jelud



Historical map of Francia

MAP: 476





Map of Italy

Repubblica Italiana



Italy, officially known as the Italian Republic, is a sovereign country located in southern Europe on the Italian Peninsula, extending into the Mediterranean Sea. It borders France, Switzerland, Austria, and Slovenia, while also surrounding two independent states, Vatican City and San Marino. The capital city is Rome, which historically served as the center of the ancient Roman Empire, which the last mentioned was long-standing ancient civilization





MAP : 362



Polish-Lithuanian Commonwealth
1569-1795



Bob
Tloas
Jel
Uu



So far from Page 2 to page 45, you've seen some maps related to this countries above in green and purple. which they are known as Western Europe that region of Europe, to more precise the green part, sometimes described as part of the broader concept of "Western civilization" due to shared historical, cultural, and political developments.

It's located in the western part of the European continent. It faces the Atlantic Ocean to the west and north, and the Mediterranean Sea to the south. It is connected to Central and Eastern Europe by land, forming part of the wider European mainland. The main countries usually considered part of Western Europe are the United Kingdom, Ireland, France, Belgium, the Netherlands, Luxembourg, Germany,... Switzerland, and Austria. Some definitions also include Monaco and Liechtenstein, Spain, and Italy but Italy is considered as Southern mainly with Iberia.

This region has a long and influential history. From the ancient civilizations of Greece and Rome, to the rise of the Carolingian Empire under Charlemagne, Western Europe became a center of medieval kingdoms and feudal societies. Later came the Renaissance, the Protestant Reformation, and the Age of Exploration, when European powers established global empires. The Industrial Revolution began in Britain and transformed society and the world economy. In the 20th century, Western Europe experienced two World Wars, followed by reconstruction and cooperation that eventually led to the formation of the European Union.

The main languages in Western Europe include English, French, German, and Dutch, along with other national and regional languages. While these languages differ from one country to another, they often share Indo-European roots. English has become a global lingua franca, while French and German remain influential in diplomacy, culture, and economics.

Geographically, Western Europe includes diverse landscapes: the Atlantic coastlines of France and the British Isles, the Alpine mountain range stretching across Switzerland and Austria, major rivers such as the Rhine and the Seine, fertile plains in northern France and Germany, and Mediterranean shores in southern France. This geographic diversity has shaped the region's economy, culture, and historical development.

The History of West Europe

Western Europe history is one of the oldest and deepest histories in the world, it rounded about thousands of years of civilizations.

In the ancient times, Western Europe was home to many great civilizations. The most famous influence came from the Roman Empire, which shaped law, cities and political organization across the region. Before and alongside Rome, there were Celtic tribes living across much of Western Europe long before later kingdoms formed. In the south, Greek colonies were founded along the Mediterranean coast, especially in southern France. Western Europe became an important part of the Roman world, connected to the wider Mediterranean civilization.

After that, the Western Roman Empire declined and collapsed. Germanic tribes such as the Franks and Visigoths established new kingdoms across the region. The Frankish Kingdom later grew powerful under Charlemagne, laying foundations for medieval Europe. Over time, different kingdoms formed in areas that would become France, England, Germany and the Low Countries.

In the medieval period, Christianity became the dominant religion across Western Europe. This changed religion, culture and political systems. Latin was the language of the Church and learning, while early forms of modern European languages developed among the people. Feudal kingdoms and dynasties ruled the region, and the Catholic Church became a central institution. From the 15th century, Western European powers began overseas exploration. Spain, Portugal, France, the Netherlands and Britain built global empires. Later, the Industrial Revolution began in Britain and spread across the region, transforming economy and society.

During the 20th century, Western Europe was the center of two World Wars that deeply affected the region. After massive destruction, countries rebuilt their economies and political systems. Cooperation increased, leading to the creation of the European Communities and later the European Union.

As of today, Western Europe carries all these layers of history of the Roman heritage, Christian traditions, medieval kingdoms, global imperial past, industrial transformation and modern democratic systems, connected strongly to both the Atlantic world and the wider European continent

Geography Stats

Western Europe is one of the regions of this list [Northern, Southern, Eastern, Balkan? and Western Europe], facing the Atlantic Ocean in the west and north, and the Mediterranean Sea in the south (France main actor). In the east, Western Europe connects with Central and Eastern Europe by land. This makes Western Europe not isolated, but connected between the Atlantic world and the rest of Europe.

The biggest geographical features are plains, rivers and mountains. Large plains cover parts of France, Belgium, the Netherlands and Germany. These plains are good for farming and cities. There are also important mountain ranges like the Alps in France, Switzerland and Austria. These mountains create different climates to colder in high areas and milder in lower lands. Because of this, many people live in plains and coastal areas.

Western Europe has long coastlines. The Atlantic coast allows trade and sea travel to other continents. The North Sea coast is also very important for trade, especially for countries like the United Kingdom, Belgium and the Netherlands. Many big ports developed there.

There are also important rivers. The Rhine flows through several countries and helps trade and transport. The Seine in France is also important. The climate of Western Europe is mostly temperate. It has cool winters and mild or warm summers. In the southern part of France, the climate becomes Mediterranean, with mild winters and hot summers.

Western Europe culture

Western Europe culture is influenced by Mediterranean, Christian and Atlantic culture.

The culture of Western Europe was shaped first by ancient Celtic and Germanic peoples, who lived in the region before large empires unified it. Their traditions, early languages and tribal systems influenced later European societies. Then came the strong influence of the Roman Empire, which changed law, cities, architecture and administration. After that, Christianity spread across the region and became central in daily life, celebrations and laws during the medieval period.

Language is a part of Western Europe culture. Different countries have their own main languages. English is spoken in the United Kingdom and Ireland. French is spoken in France and parts of Belgium and Luxembourg. German is spoken in Germany, Austria and parts of Switzerland. Dutch is spoken in the Netherlands and part of Belgium. These languages come mostly from Latin and Germanic roots. Today, English is widely used internationally and is strong among youth and in global communication.

So traditional clothing in Western Europe changed over time and shows unique and significant regional identity. For example, kilts in Scotland, berets in France, and dirndls and lederhosen in Alpine areas show local culture and history. Music also varies from one country to another . from classical music traditions in Germany and Austria, to folk music in Ireland, to modern pop and electronic music scenes. Food culture is also important, with bread, cheese, wine and regional dishes playing a central role in daily life and celebrations.

Natural Region – The Alps

The Alps is the biggest and highest mountain region in Europe.

It stretches about 1,200 km from west to east across the continent. It passes through 8 countries: France, Switzerland, Italy, Germany, Austria, Slovenia, Liechtenstein and Monaco.

The Alps are full of high peaks, deep valleys, glaciers, rocky cliffs and green meadows. In lower areas there are forests and lakes. In higher areas there is snow and ice most of the year.

The highest mountain in the Alps is Mont Blanc, between France and Italy. It is about 4,800 meters high. Many other mountains are also above 4,000 meters.

The climate changes depending on altitude. Valleys can be mild and good for farming. High mountains are very cold and covered with snow.

The Alps have many glaciers. These glaciers store fresh water and slowly shape the mountains over thousands of years.

Today, the Alps are known for skiing, hiking, mountain villages and tourism. It is one of the most important natural regions in Europe.

West Europe

French: Europe occidentale German: Westeuropa Dutch:
West-Europa Italian: Europa occidentale Spanish: Europa
Occidental Portuguese: Europa Ocidental Luxembourgish:
Westeuropa Romansh: Europa da Vest Irish: An tIarthar
na hEorpa Scottish Gaelic: Roinn-Eòrpa an Iar Welsh:
Gorllewin Ewrop Breton: Europa an Izel Catalan: Europa
Occidental Occitan: Euròpa Occidentala Ladin: Europa
Occidentala Frisian: West-Jeropa.

This card presents the title “West Europe” in multiple languages that exist across the region of Western Europe. As can be observed, the translations show linguistic relationships between several language families that historically developed in this part of Europe.

Firstly, many of the languages displayed belong to the Romance language family, which historically evolved from the Latin language of the Roman Empire. Examples include French, Spanish, Portuguese, Italian, Catalan, Occitan, and Romansh. In these languages the term for “Western” often derives from the Latin root *occidentalis*, which explains why many of the translations appear visually similar.

Bob
Floas
Jel
W

Secondly, other translations belong to the Germanic language family, such as German, Dutch, Frisian, English and related languages. In these languages the concept of “West” is commonly expressed through words derived from the Germanic root *west*, which explains the form *Westeuropa* or *West-Europa*.

Additionally, the card also includes Celtic languages, such as Irish, Scottish Gaelic, Welsh, and Breton. These languages represent older linguistic traditions that existed in Western Europe before the spread of Latin and later Germanic languages. Their forms for “Western Europe” appear very different because they originate from distinct linguistic roots.

Therefore, this card can serve as a small educational illustration showing the linguistic diversity and historical layers of languages across Western Europe. By comparing the words, it becomes possible to observe how languages belonging to the same family share structural similarities, while languages from different families demonstrate separate linguistic development.



List of European first divisions subjects (provinces, oblasts, states, regions... etc)

West Europe

Flanders — 13,522 km² — Brussels — Belgium
Wallonia — 16,844 km² — Namur — Belgium
Brussels-Capital Region — 162 km² — Brussels — Belgium

Connacht — 17,713 km² — Galway — Ireland
Leinster — 19,801 km² — Dublin — Ireland
Munster — 24,675 km² — Cork — Ireland
Ulster — 22,067 km² — Belfast — Ireland

England — 130,279 km² — London — United Kingdom
Scotland — 77,933 km² — Edinburgh — United Kingdom
Wales — 20,779 km² — Cardiff — United Kingdom
Northern Ireland — 14,130 km² — Belfast — United Kingdom

Diekirch — 1,157 km² — Diekirch — Luxembourg
Grevenmacher — 524 km² — Grevenmacher — Luxembourg
Luxembourg — 904 km² — Luxembourg — Luxembourg

Auvergne-Rhône-Alpes — 69,711 km² — Lyon — France
Bourgogne-Franche-Comté — 47,784 km² — Dijon — France
Bretagne — 27,208 km² — Rennes — France
Centre-Val de Loire — 39,151 km² — Orléans — France
Corse — 8,680 km² — Ajaccio — France
Grand Est — 57,441 km² — Strasbourg — France
Hauts-de-France — 31,806 km² — Lille — France
Île-de-France — 12,011 km² — Paris — France
Normandie — 29,907 km² — Rouen — France
Nouvelle-Aquitaine — 84,036 km² — Bordeaux — France
Occitanie — 72,724 km² — Toulouse — France
Pays de la Loire — 32,082 km² — Nantes — France
Provence-Alpes-Côte d'Azur — 31,400 km² — Marseille — France

Central Europe

Burgenland — 3,962 km² — Eisenstadt — Austria
Carinthia — 9,536 km² — Klagenfurt — Austria
Lower Austria — 19,186 km² — St. Pölten — Austria
Upper Austria — 11,982 km² — Linz — Austria
Salzburg — 7,156 km² — Salzburg — Austria
Styria — 16,401 km² — Graz — Austria
Tyrol — 12,648 km² — Innsbruck — Austria
Vorarlberg — 2,601 km² — Bregenz — Austria
Vienna — 415 km² — Vienna — Austria

Baden-Württemberg — 35,748 km² — Stuttgart — Germany
Bavaria — 70,541 km² — Munich — Germany
Berlin — 891 km² — Berlin — Germany

List system works in
this order

1 Subject name

2 Area

3 Capital

4 country

Brandenburg — 29,654 km² — Potsdam — Germany
Bremen — 419 km² — Bremen — Germany
Hamburg — 755 km² — Hamburg — Germany
Hesse — 21,116 km² — Wiesbaden — Germany
Lower Saxony — 47,710 km² — Hanover — Germany
Mecklenburg-Vorpommern — 23,295 km² — Schwerin — Germany
North Rhine-Westphalia — 34,112 km² — Düsseldorf — Germany
Rhineland-Palatinate — 19,858 km² — Mainz — Germany
Saarland — 2,572 km² — Saarbrücken — Germany
Saxony — 18,450 km² — Dresden — Germany
Saxony-Anhalt — 20,464 km² — Magdeburg — Germany
Schleswig-Holstein — 15,804 km² — Kiel — Germany
Thuringia — 16,202 km² — Erfurt — Germany

Aargau — 1,404 km² — Aarau — Switzerland
Appenzell Ausserrhoden — 243 km² — Herisau — Switzerland
Appenzell Innerrhoden — 173 km² — Appenzell — Switzerland
Basel-Landschaft — 518 km² — Liestal — Switzerland
Basel-Stadt — 37 km² — Basel — Switzerland
Bern — 5,959 km² — Bern — Switzerland
Fribourg — 1,671 km² — Fribourg — Switzerland
Geneva — 282 km² — Geneva — Switzerland
Glarus — 685 km² — Glarus — Switzerland
Graubünden — 7,105 km² — Chur — Switzerland
Jura — 838 km² — Delémont — Switzerland
Lucerne — 1,494 km² — Lucerne — Switzerland
Neuchâtel — 803 km² — Neuchâtel — Switzerland
Nidwalden — 276 km² — Stans — Switzerland
Obwalden — 491 km² — Sarnen — Switzerland
Schaffhausen — 298 km² — Schaffhausen — Switzerland
Schwyz — 908 km² — Schwyz — Switzerland
Solothurn — 791 km² — Solothurn — Switzerland
St. Gallen — 2,026 km² — St. Gallen — Switzerland
Thurgau — 991 km² — Frauenfeld — Switzerland
Ticino — 2,812 km² — Bellinzona — Switzerland
Uri — 1,077 km² — Altdorf — Switzerland
Valais — 5,224 km² — Sion — Switzerland
Vaud — 3,212 km² — Lausanne — Switzerland
Zug — 239 km² — Zug — Switzerland
Zurich — 1,729 km² — Zurich — Switzerland

Bohemia — 52,065 km² — Prague — Czech Republic
Moravia — 22,623 km² — Brno — Czech Republic
Czech Silesia — 4,455 km² — Ostrava — Czech Republic

Lower Silesian — 19,947 km² — Wrocław — Poland
Kuyavian-Pomeranian — 17,972 km² — Bydgoszcz — Poland
Lublin — 25,122 km² — Lublin — Poland
Lubusz — 13,988 km² — Gorzów Wielkopolski — Poland
Łódź — 18,219 km² — Łódź — Poland
Lesser Poland — 15,183 km² — Kraków — Poland

Masovian — 35,558 km² — Warsaw — Poland
Opole — 9,412 km² — Opole — Poland
Podkarpackie — 17,846 km² — Rzeszów — Poland
Podlaskie — 20,187 km² — Białystok — Poland
Pomeranian — 18,310 km² — Gdańsk — Poland
Silesian — 12,333 km² — Katowice — Poland
Świętokrzyskie — 11,710 km² — Kielce — Poland
Warmian-Masurian — 24,173 km² — Olsztyn — Poland
Greater Poland — 29,826 km² — Poznań — Poland
West Pomeranian — 22,892 km² — Szczecin — Poland

Bratislava — 2,053 km² — Bratislava — Slovakia
Trnava — 4,147 km² — Trnava — Slovakia
Trenčín — 4,502 km² — Trenčín — Slovakia
Nitra — 6,343 km² — Nitra — Slovakia
Žilina — 6,808 km² — Žilina — Slovakia
Banská Bystrica — 9,454 km² — Banská Bystrica — Slovakia
Prešov — 8,974 km² — Prešov — Slovakia
Košice — 6,753 km² — Košice — Slovakia

Central Hungary — 6,919 km² — Budapest — Hungary
Central Transdanubia — 11,237 km² — Székesfehérvár — Hungary
Western Transdanubia — 11,209 km² — Győr — Hungary
Southern Transdanubia — 14,169 km² — Pécs — Hungary
Northern Hungary — 13,433 km² — Miskolc — Hungary
Northern Great Plain — 17,729 km² — Debrecen — Hungary
Southern Great Plain — 18,339 km² — Szeged — Hungary

South Europe

Andalusia — 87,268 km² — Seville — Spain
Aragon — 47,719 km² — Zaragoza — Spain
Asturias — 10,604 km² — Oviedo — Spain
Balearic Islands — 4,992 km² — Palma — Spain
Basque Country — 7,234 km² — Vitoria-Gasteiz — Spain
Canary Islands — 7,447 km² — Las Palmas de Gran Canaria — Spain
Cantabria — 5,321 km² — Santander — Spain
Castile and León — 94,223 km² — Valladolid — Spain
Castilla-La Mancha — 79,463 km² — Toledo — Spain
Catalonia — 32,114 km² — Barcelona — Spain
Extremadura — 41,634 km² — Mérida — Spain
Galicia — 29,574 km² — Santiago de Compostela — Spain
La Rioja — 5,045 km² — Logroño — Spain
Community of Madrid — 8,028 km² — Madrid — Spain
Region of Murcia — 11,313 km² — Murcia — Spain
Navarre — 10,391 km² — Pamplona — Spain
Valencian Community — 23,255 km² — Valencia — Spain
Ceuta — 18.5 km² — Ceuta — Spain
Melilla — 12.3 km² — Melilla — Spain

Abruzzo — 10,832 km² — L'Aquila — Italy
Aosta Valley — 3,261 km² — Aosta — Italy
Apulia — 19,541 km² — Bari — Italy
Basilicata — 10,073 km² — Potenza — Italy
Calabria — 15,222 km² — Catanzaro — Italy
Campania — 13,671 km² — Naples — Italy
Emilia-Romagna — 22,453 km² — Bologna — Italy
Friuli-Venezia Giulia — 7,924 km² — Trieste — Italy
Lazio — 17,232 km² — Rome — Italy
Liguria — 5,416 km² — Genoa — Italy
Lombardy — 23,864 km² — Milan — Italy
Marche — 9,401 km² — Ancona — Italy
Molise — 4,461 km² — Campobasso — Italy
Piedmont — 25,387 km² — Turin — Italy
Sardinia — 24,100 km² — Cagliari — Italy
Sicily — 25,832 km² — Palermo — Italy
Trentino-Alto Adige — 13,606 km² — Trento — Italy
Tuscany — 22,987 km² — Florence — Italy
Umbria — 8,464 km² — Perugia — Italy
Veneto — 18,345 km² — Venice — Italy

Aveiro — 2,808 km² — Aveiro — Portugal
Beja — 10,225 km² — Beja — Portugal
Braga — 2,673 km² — Braga — Portugal
Bragança — 6,608 km² — Bragança — Portugal
Castelo Branco — 6,675 km² — Castelo Branco — Portugal
Coimbra — 3,947 km² — Coimbra — Portugal
Évora — 7,393 km² — Évora — Portugal
Faro — 4,960 km² — Faro — Portugal
Guarda — 5,518 km² — Guarda — Portugal
Leiria — 3,515 km² — Leiria — Portugal
Lisbon — 3,015 km² — Lisbon — Portugal
Portalegre — 6,065 km² — Portalegre — Portugal
Porto — 2,395 km² — Porto — Portugal
Santarém — 6,747 km² — Santarém — Portugal
Setúbal — 5,064 km² — Setúbal — Portugal
Viana do Castelo — 2,255 km² — Viana do Castelo — Portugal
Vila Real — 4,328 km² — Vila Real — Portugal
Viseu — 5,007 km² — Viseu — Portugal

Attica — 3,808 km² — Athens — Greece
Central Greece — 15,549 km² — Lamia — Greece
Central Macedonia — 18,811 km² — Thessaloniki — Greece
Crete — 8,336 km² — Heraklion — Greece
Eastern Macedonia and Thrace — 14,157 km² — Komotini — Greece
Epirus — 9,203 km² — Ioannina — Greece
Ionian Islands — 2,307 km² — Corfu — Greece
North Aegean — 3,836 km² — Mytilene — Greece
Peloponnese — 15,490 km² — Tripoli — Greece
South Aegean — 5,286 km² — Ermoupoli — Greece
Thessaly — 14,036 km² — Larissa — Greece

Western Greece — 11,336 km² — Patras — Greece
Western Macedonia — 9,451 km² — Kozani — Greece

North Europe

North Denmark — 7,933 km² — Aalborg — Denmark
Central Denmark — 13,053 km² — Viborg — Denmark
Southern Denmark — 12,191 km² — Vejle — Denmark
Capital Region — 2,568 km² — Hillerød — Denmark
Zealand — 7,273 km² — Sorø — Denmark

Stockholm — 6,519 km² — Stockholm — Sweden
Uppsala — 8,207 km² — Uppsala — Sweden
Södermanland — 6,103 km² — Nyköping — Sweden
Östergötland — 10,562 km² — Linköping — Sweden
Jönköping — 10,475 km² — Jönköping — Sweden
Kronoberg — 8,424 km² — Växjö — Sweden
Kalmar — 11,217 km² — Kalmar — Sweden
Gotland — 3,184 km² — Visby — Sweden
Blekinge — 2,946 km² — Karlskrona — Sweden
Skåne — 11,034 km² — Malmö — Sweden
Halland — 5,719 km² — Halmstad — Sweden
Västra Götaland — 23,800 km² — Gothenburg — Sweden
Värmland — 17,583 km² — Karlstad — Sweden
Örebro — 8,546 km² — Örebro — Sweden
Västmanland — 5,145 km² — Västerås — Sweden
Dalarna — 28,030 km² — Falun — Sweden
Gävleborg — 18,191 km² — Gävle — Sweden
Västernorrland — 21,678 km² — Härnösand — Sweden
Jämtland — 49,443 km² — Östersund — Sweden
Västerbotten — 55,186 km² — Umeå — Sweden
Norrbotten — 97,242 km² — Luleå — Sweden

Oslo — 454 km² — Oslo — Norway
Rogaland — 9,377 km² — Stavanger — Norway
Møre og Romsdal — 15,114 km² — Molde — Norway
Nordland — 38,462 km² — Bodø — Norway
Viken — 24,592 km² — Oslo — Norway
Innlandet — 52,113 km² — Hamar — Norway
Vestfold og Telemark — 17,466 km² — Skien — Norway
Agder — 16,434 km² — Kristiansand — Norway
Vestland — 33,871 km² — Bergen — Norway
Trøndelag — 42,202 km² — Trondheim — Norway
Troms og Finnmark — 74,827 km² — Tromsø — Norway

Uusimaa — 9,097 km² — Helsinki — Finland
Southwest Finland — 20,539 km² — Turku — Finland
Satakunta — 7,956 km² — Pori — Finland
Tavastia Proper — 5,706 km² — Hämeenlinna — Finland
Pirkanmaa — 14,469 km² — Tampere — Finland

Päijät-Häme — 5,124 km² — Lahti — Finland
Kymenlaakso — 5,586 km² — Kouvola — Finland
South Karelia — 5,616 km² — Lappeenranta — Finland
South Savo — 14,598 km² — Mikkeli — Finland
North Savo — 20,366 km² — Kuopio — Finland
North Karelia — 17,762 km² — Joensuu — Finland
Central Finland — 19,950 km² — Jyväskylä — Finland
South Ostrobothnia — 13,986 km² — Seinäjoki — Finland
Ostrobothnia — 7,751 km² — Vaasa — Finland
Central Ostrobothnia — 5,021 km² — Kokkola — Finland
North Ostrobothnia — 36,828 km² — Oulu — Finland
Kainuu — 21,567 km² — Kajaani — Finland
Lapland — 92,667 km² — Rovaniemi — Finland

Capital Region — 1,062 km² — Reykjavík — Iceland
Southern Peninsula — 829 km² — Keflavík — Iceland
Western Region — 9,554 km² — Borgarnes — Iceland
Westfjords — 9,409 km² — Ísafjörður — Iceland
Northwest Region — 12,737 km² — Sauðárkrúkur — Iceland
Northeast Region — 22,721 km² — Akureyri — Iceland
East Region — 22,721 km² — Egilsstaðir — Iceland
South Region — 30,970 km² — Selfoss — Iceland

East Europe. (Asian Russia not included)

Belgorod — 27,100 km² — Belgorod — Russia
Bryansk — 34,900 km² — Bryansk — Russia
Ivanovo — 21,800 km² — Ivanovo — Russia
Kaluga — 29,900 km² — Kaluga — Russia
Kostroma — 60,200 km² — Kostroma — Russia
Kursk — 30,000 km² — Kursk — Russia
Lipetsk — 24,000 km² — Lipetsk — Russia
Moscow Oblast — 44,300 km² — Moscow — Russia
Oryol — 24,700 km² — Oryol — Russia
Ryazan — 39,600 km² — Ryazan — Russia
Smolensk — 49,800 km² — Smolensk — Russia
Tambov — 34,500 km² — Tambov — Russia
Tver — 84,100 km² — Tver — Russia
Tula — 25,700 km² — Tula — Russia
Vladimir — 29,000 km² — Vladimir — Russia
Voronezh — 52,200 km² — Voronezh — Russia
Yaroslavl — 36,200 km² — Yaroslavl — Russia

Brest — 32,800 km² — Brest — Belarus
Gomel — 40,400 km² — Gomel — Belarus
Grodno — 25,100 km² — Grodno — Belarus
Minsk Region — 39,900 km² — Minsk — Belarus
Mogilev — 29,100 km² — Mogilev — Belarus
Vitebsk — 40,000 km² — Vitebsk — Belarus

Maramureș — 6,304 km² — Baia Mare — Romania
Mehedinti — 4,933 km² — Drobeta-Turnu Severin — Romania
Mureș — 6,714 km² — Târgu Mureș — Romania
Neamț — 5,896 km² — Piatra Neamț — Romania
Olt — 5,498 km² — Slatina — Romania
Prahova — 4,716 km² — Ploiești — Romania
Sălaj — 3,864 km² — Zalău — Romania
Satu Mare — 4,418 km² — Satu Mare — Romania
Sibiu — 5,432 km² — Sibiu — Romania
Suceava — 8,553 km² — Suceava — Romania
Teleorman — 5,790 km² — Alexandria — Romania
Timiș — 8,697 km² — Timișoara — Romania
Tulcea — 8,499 km² — Tulcea — Romania
Vaslui — 5,318 km² — Vaslui — Romania
Vâlcea — 5,765 km² — Râmnicu Vâlcea — Romania
Vrancea — 4,857 km² — Focșani — Romania

Chișinău — 635 km² — Chișinău — Moldova
Bălți — 78 km² — Bălți — Moldova
Bender — 97 km² — Bender — Moldova
Cahul — 1,546 km² — Cahul — Moldova
Edineț — 936 km² — Edineț — Moldova
Hîncești — 1,483 km² — Hîncești — Moldova
Orhei — 1,232 km² — Orhei — Moldova
Soroca — 1,043 km² — Soroca — Moldova
Ungheni — 1,083 km² — Ungheni — Moldova

MAP : 382



Kingdom of Yugoslavia (1918-1941)



Instagram : @the_golden_bob_tloas and @sgp.maps

MAP: 467



North Sea Empire
Nordsøimperiet (Danish)
Nordsjøveldet (Norwegian)



Instagram: @the_golden_bob_tloas

MAP: 468



MAP: 490







ESTONIA

LAKE
PIEPUS

VORTSJARV

LAKE
PHIKVA

BALTIC
SEA

GULF OF
RIGA

RUSSIA

★ Riga

BELARUS

Republic of Latvia
Latvijas Republika



The_golden_bob_tloas

LITHUANIA

RUSSIA

★ Vilnius

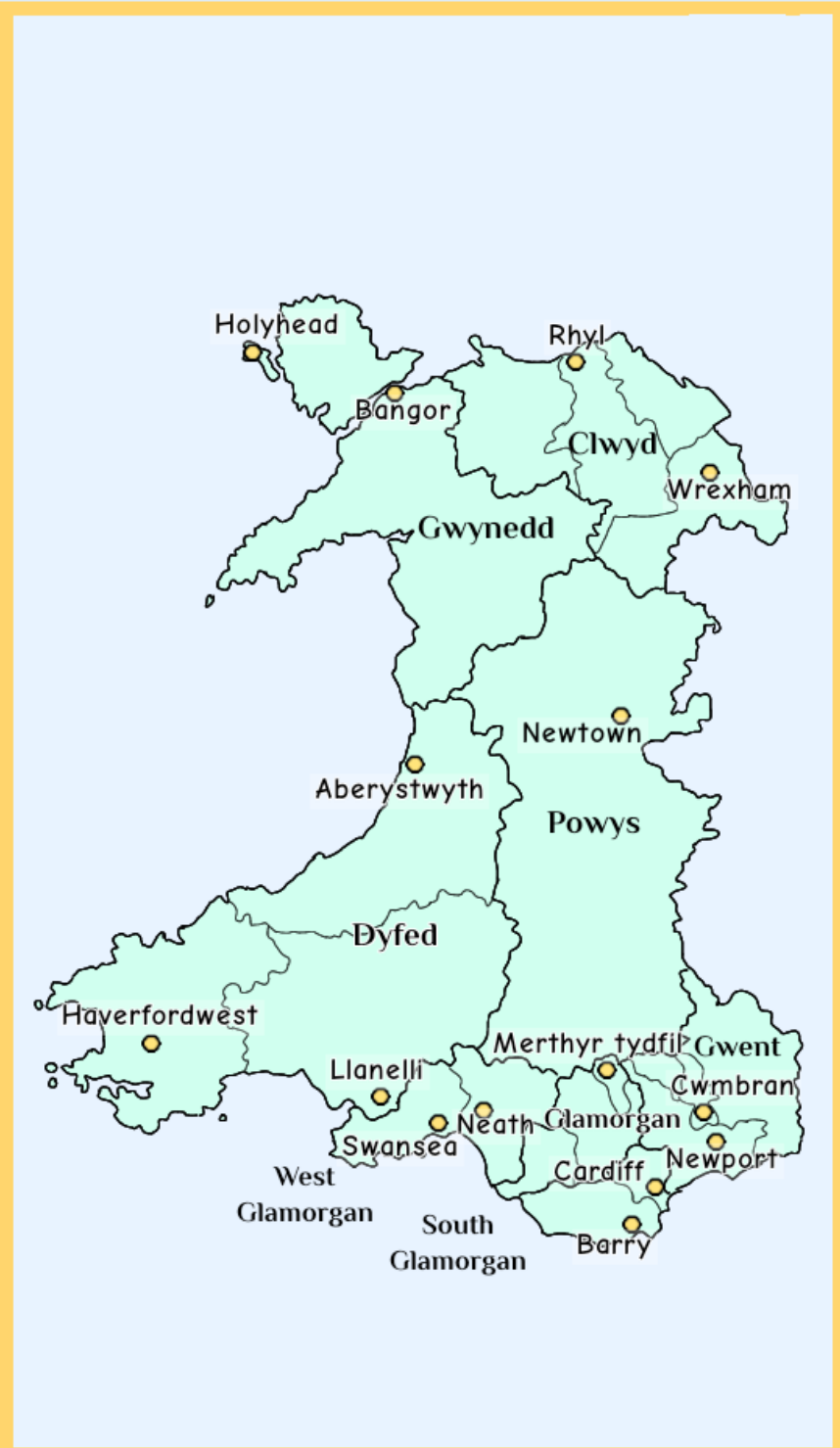


Republic of Lithuania
Lietuvos Respublika



The_golden_bob_tloas





Wales (Cymru)

Capital: Cardiff

Area: 21,218 km²

Population: 3,170,000

GDP (nominal): \$90 billion

Languages: Welsh, English

Historical Regions:

Gwynedd	Gwent
Powys	Clwyd
Dyfed	Glamorgan



MAP : 119

black death

Date : 1346-1353

Deaths : 75,000,000 → 200,000,000 (estimated)











Instagram : @the_golden_bob_tloas

MAP : 131

russian civil war

*situation in :
(1918-6-14)*



- | | | | |
|---|--|---|--|
|  entente |  yakutia and basmachi |  Soviet Russia |  neutral |
|  white army |  Ukraine and others |  communists (unstable) |  central powers |

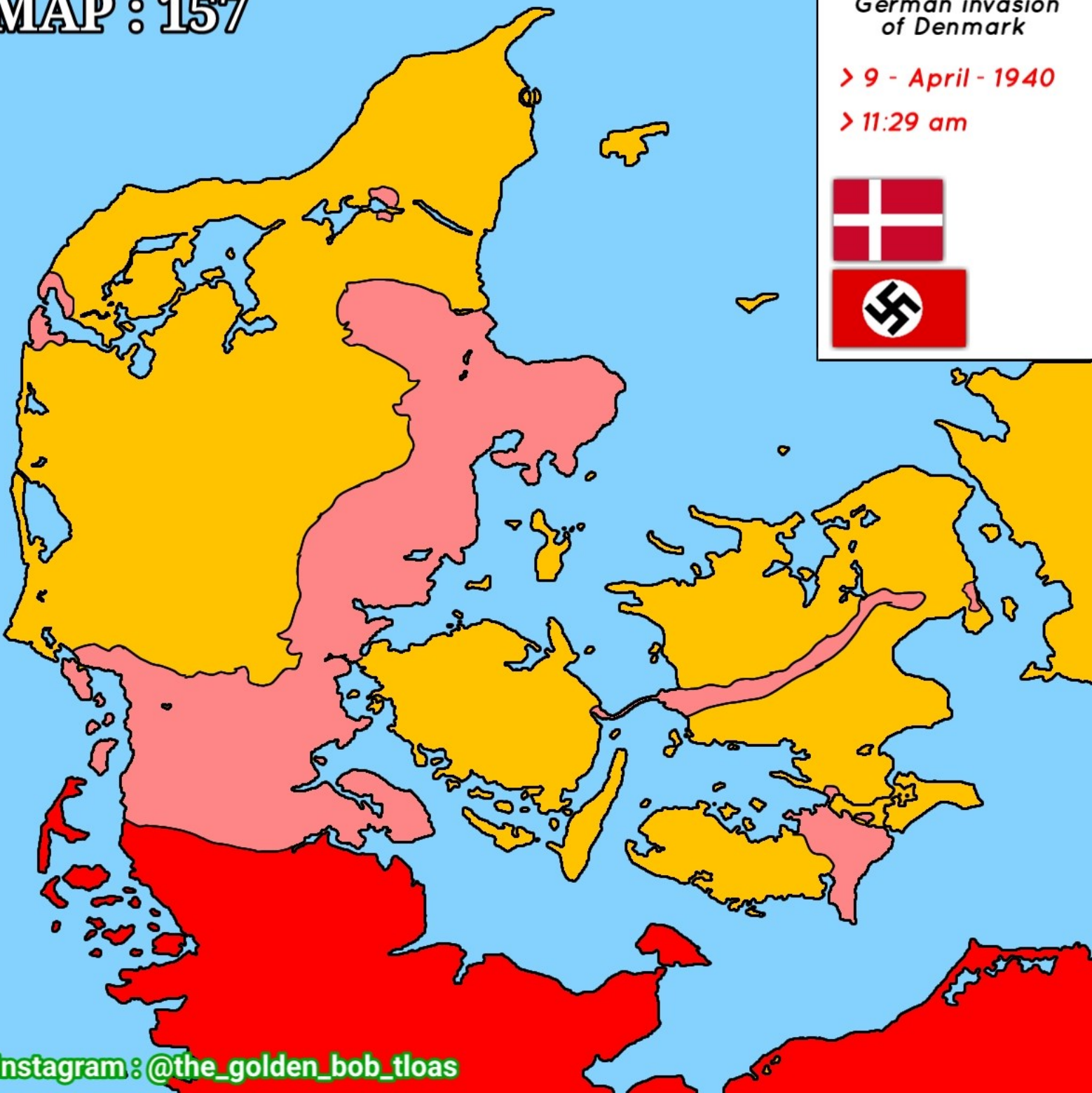
Instagram : @the_golden_bob_tloas

MAP : 157

German invasion
of Denmark

> 9 - April - 1940

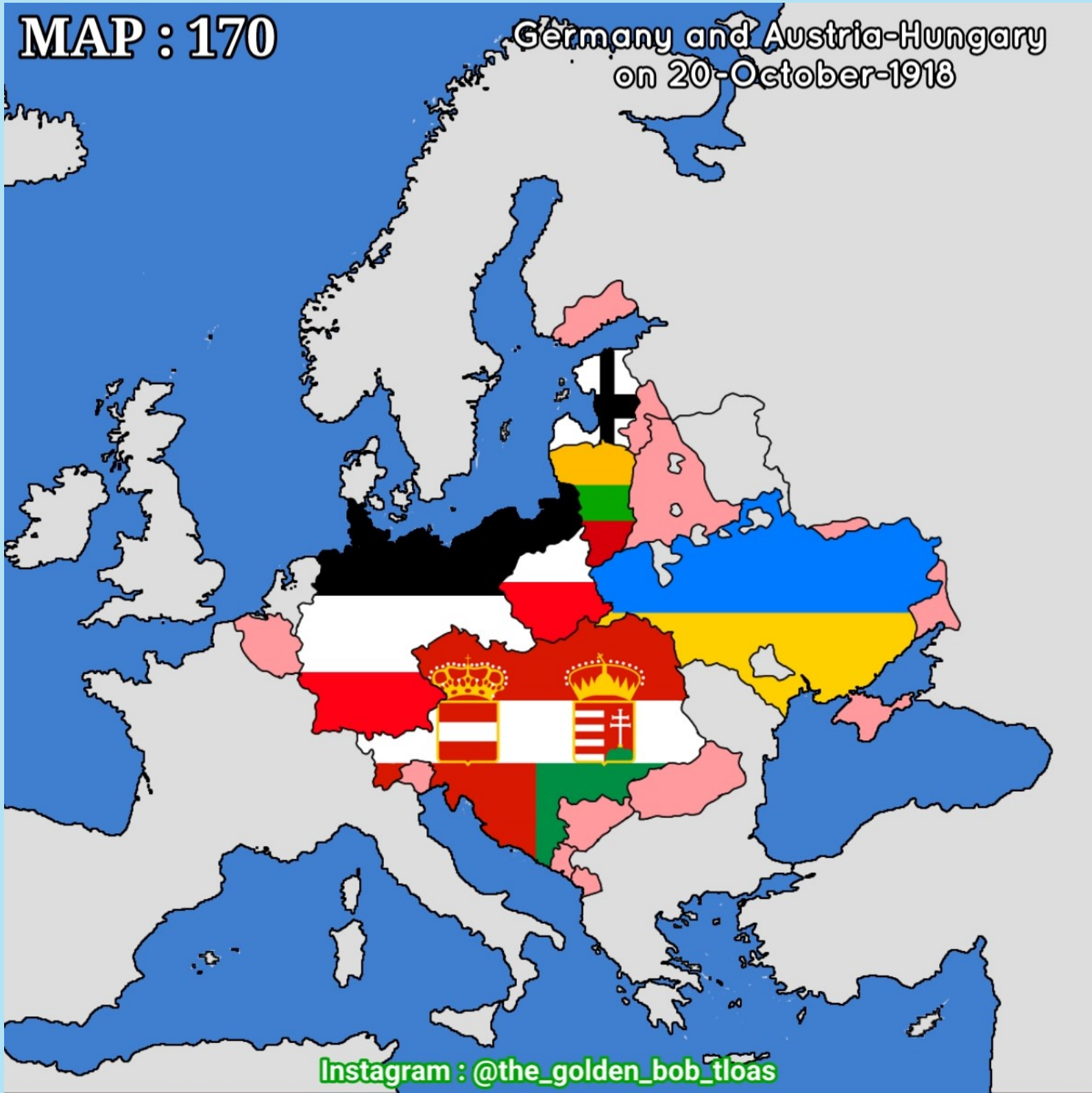
> 11:29 am



Instagram: [@the_golden_bob_tloas](https://www.instagram.com/the_golden_bob_tloas)

MAP : 170

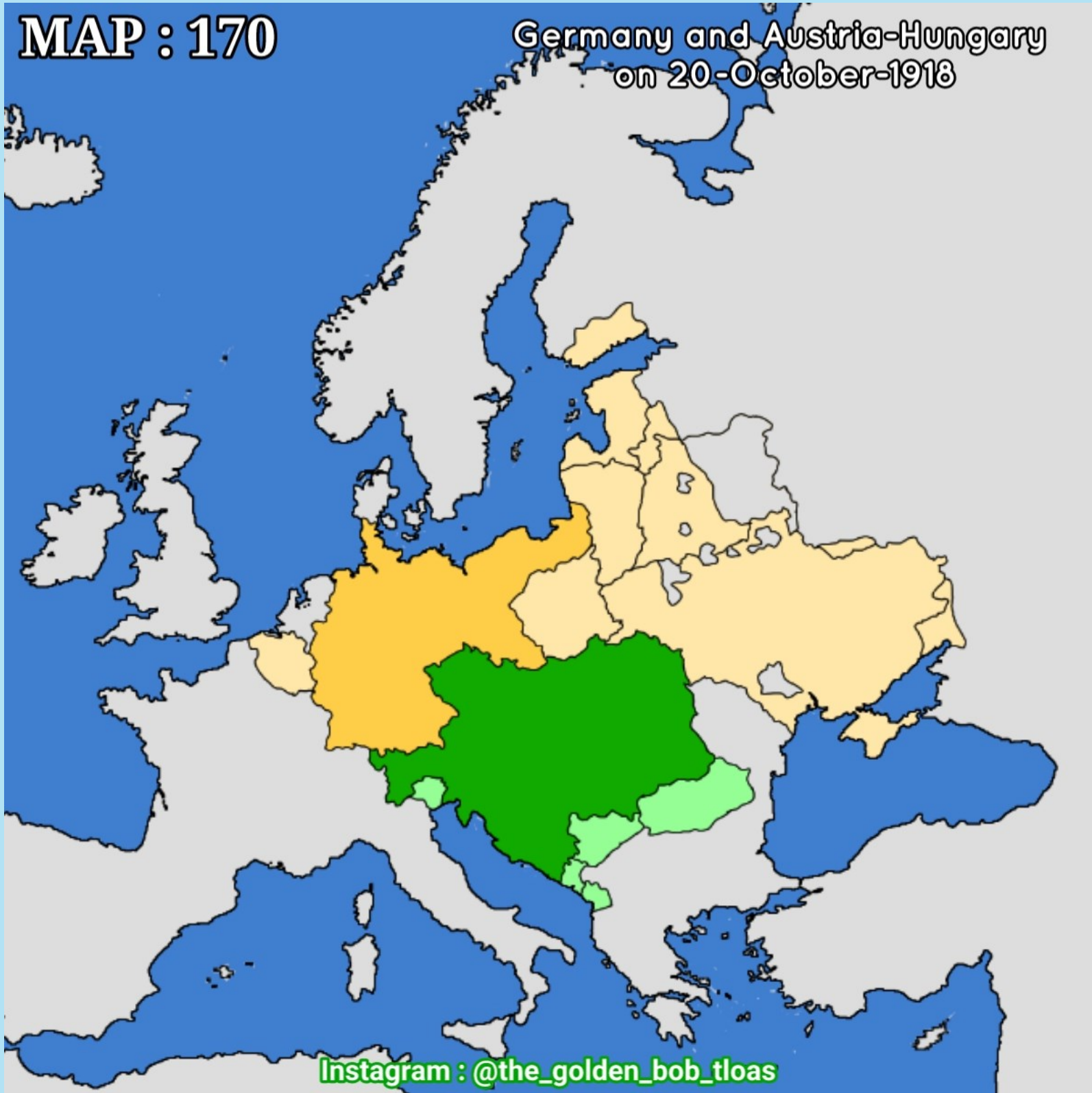
**Germany and Austria-Hungary
on 20-October-1918**



Instagram : @the_golden_bob_tloas

MAP : 170

**Germany and Austria-Hungary
on 20-October-1918**



Instagram : @the_golden_bob_tloas

MAP : 179



1519

Instagram : @the_golden_bob_tloas

MAP : 163

austro-prussian war

Date : 14 June - 22 July 1866

- results : Prussian-italian victory
+ Dissolution of the German Confederation
+ Formation of the North German Confederation
+ Formation of Austria-Hungary (later)

Belligerents



Prussia



Italy

other German states :

Mecklenburg-Schwerin

Saxe-Altenburg

Mecklenburg-Strelitz

Oldenburg + Anhalt

Schwarzburg + Waldeck + Lippe

Lübeck + Bremen + Hamburg

Austria



Bavaria



Liechtenstein



Wurttemberg



other German states :

Saxony + Hanover Hesse-Kassel +

Baden + Nassau

+ Saxe-Meiningen

Reuss-Greiz + Schaumburg-Lippe

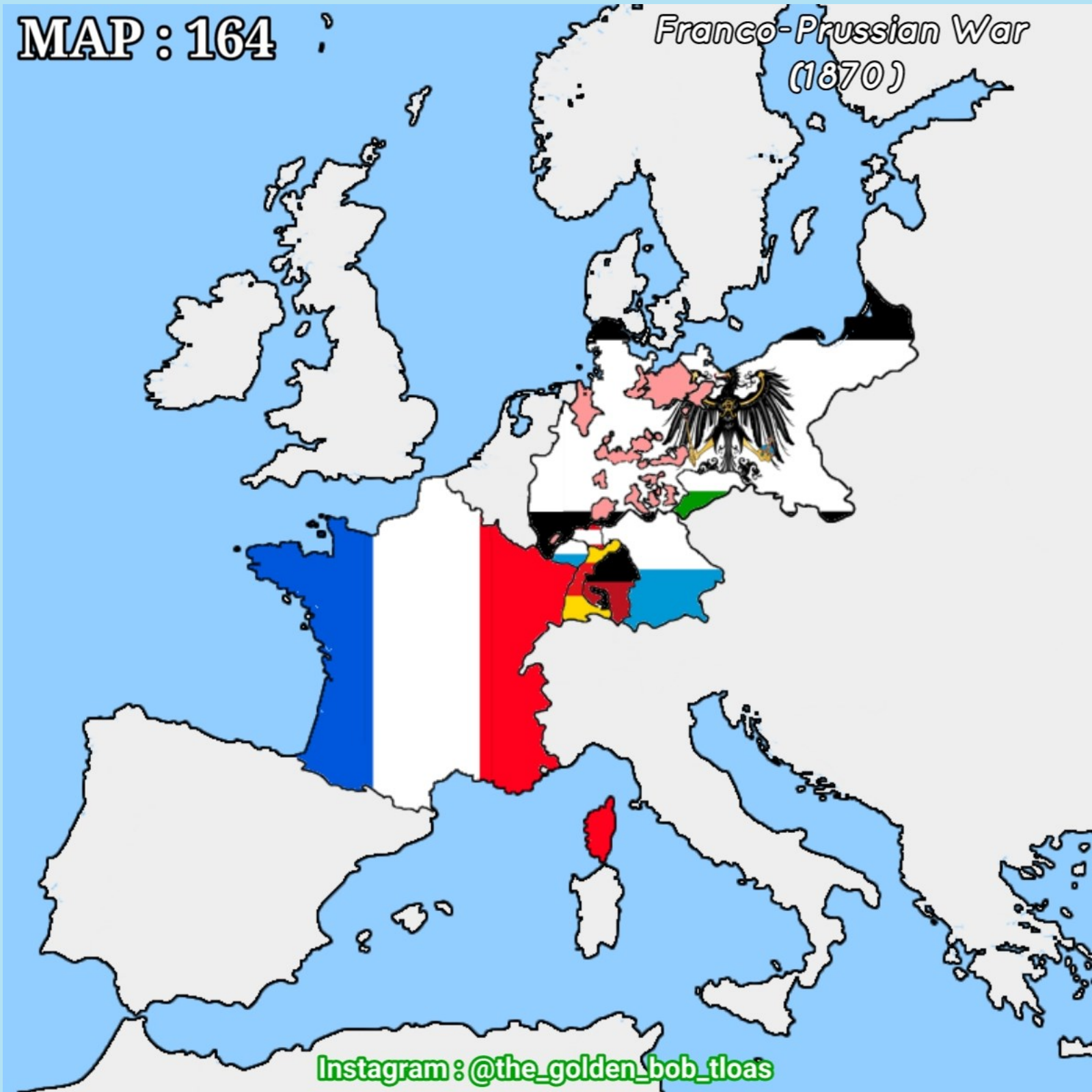
+ Frankfurt

German Confederation

Instagram : @the_golden_bob_floas

MAP : 164

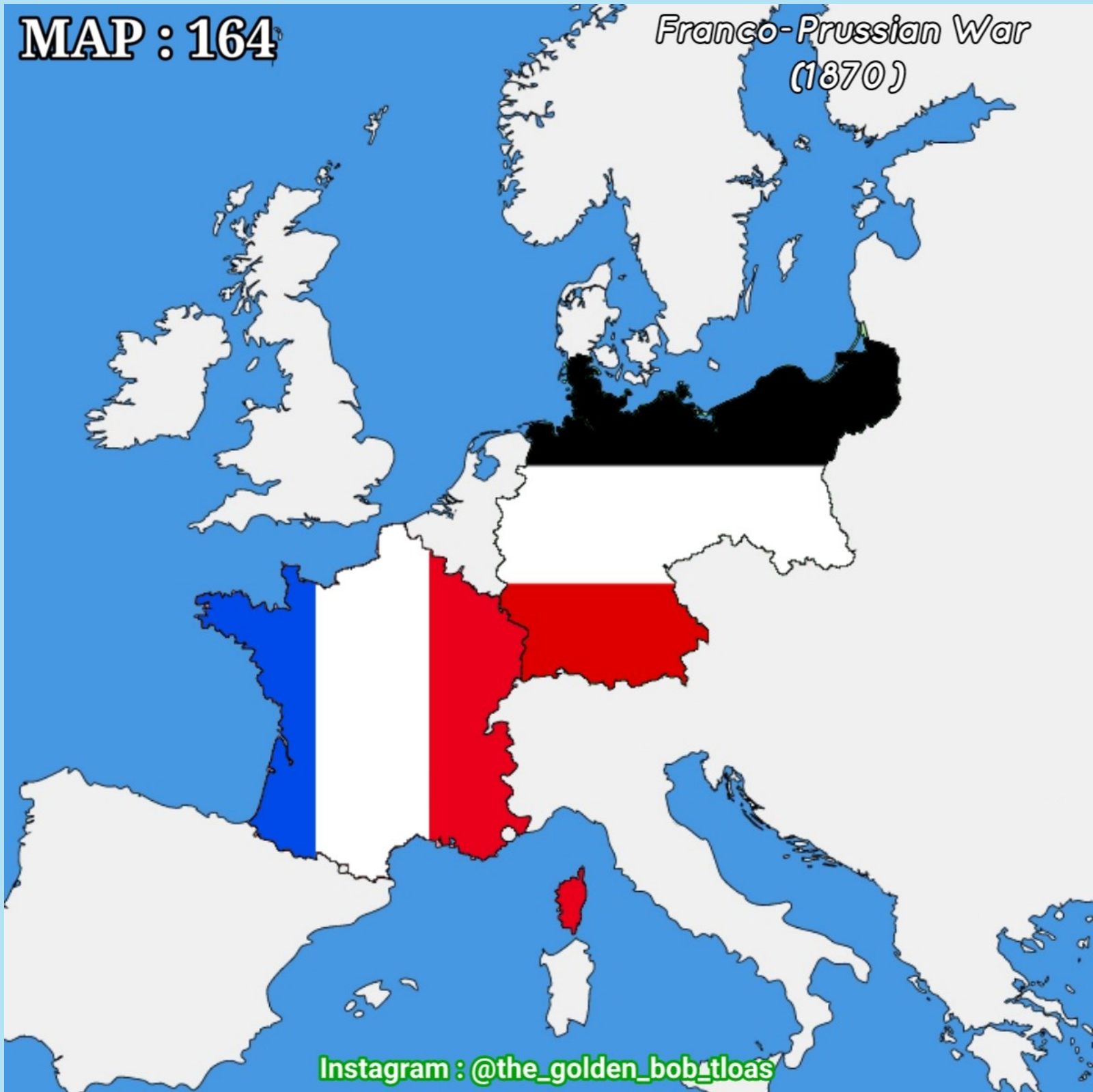
Franco-Prussian War
(1870)



Instagram : @the_golden_bob_tloas

MAP : 164

*Franco-Prussian War
(1870)*



Instagram : @the_golden_bob_tloas

MAP : 164

Franco-Prussian War

Date : 19 July 1870 - 28 January 1871

results : German victory + foundation of German empire
+ fall of the second french empire
+ unification of Germany with the southern states
+ German annexation of Alsace-Lorraine

Belligerents



France

Prussia



Bavaria



Liechtenstein



Wurttemberg



G.D hesse



Saxony



Instagram : @the_golden_bob_tloas

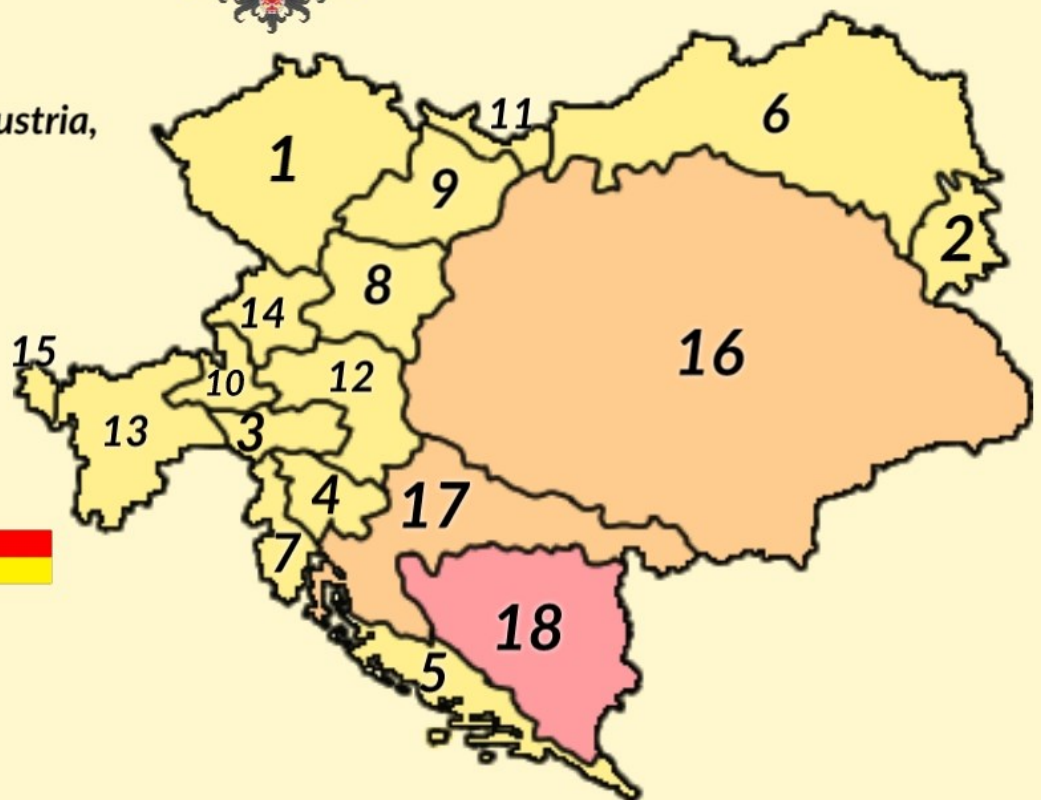
MAP : 166




states of Austria-Hungary



1. Bohemia
2. Bukovina
3. Carinthia
4. Carniola
5. Dalmatia
6. Galicia
7. Austrian Littoral
8. Lower Austria
9. Moravia
10. Salzburg
11. Silesia
12. Styria
13. Tyrol
14. Upper Austria
15. Vorarlberg

16. Hungary 
17. Croatia-Slavonia 
18. Bosnia and Herzegovina 

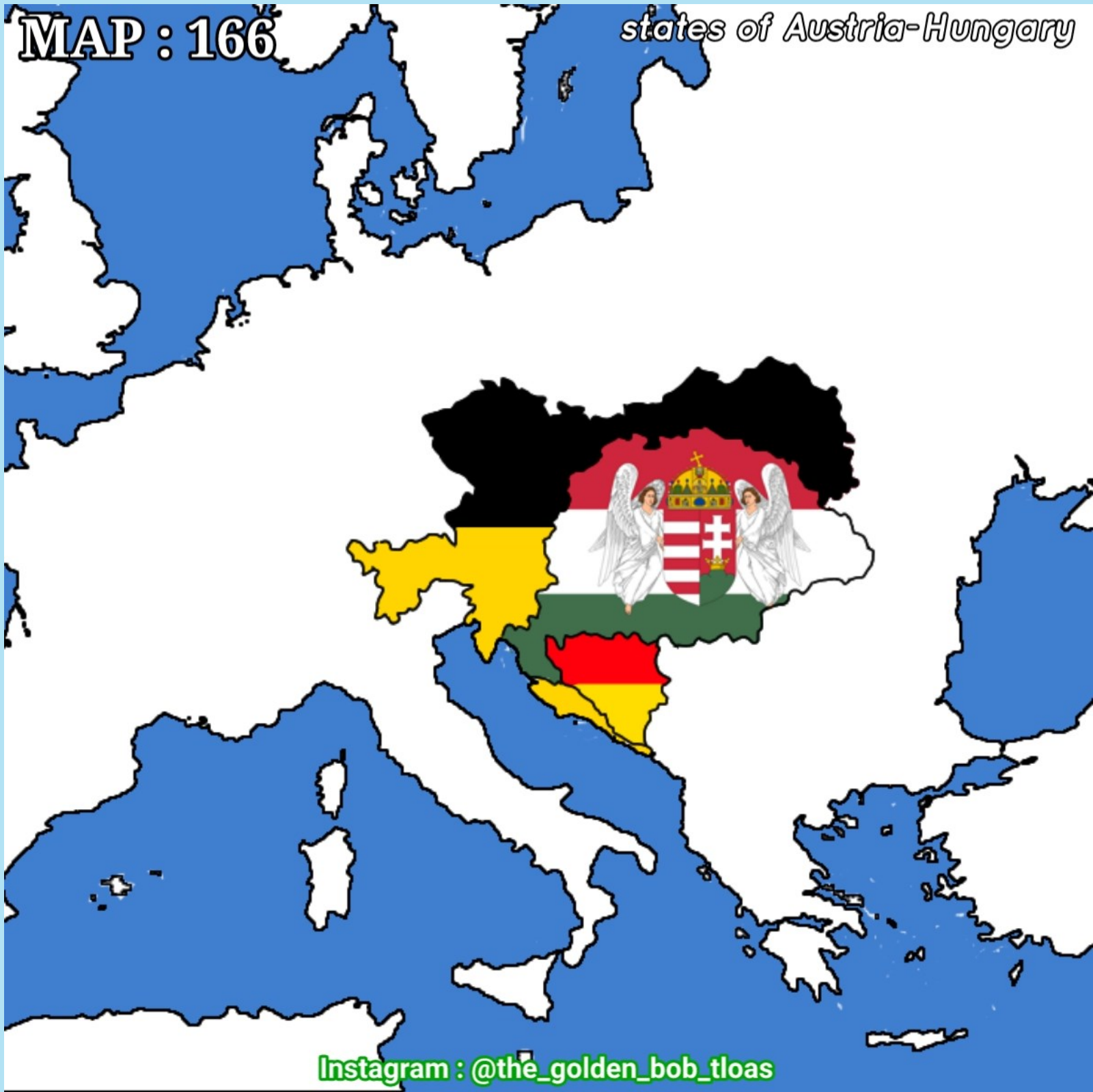


-  The Kingdoms and Lands Represented in the Imperial Council (Austria)
-  Lands of the Crown of Saint Stephen (Hungary)
-  Condominium of Bosnia and Herzegovina

Instagram : @the_golden_bob_floas

MAP : 166

states of Austria-Hungary



Instagram : @the_golden_bob_tloas

MAP : 184

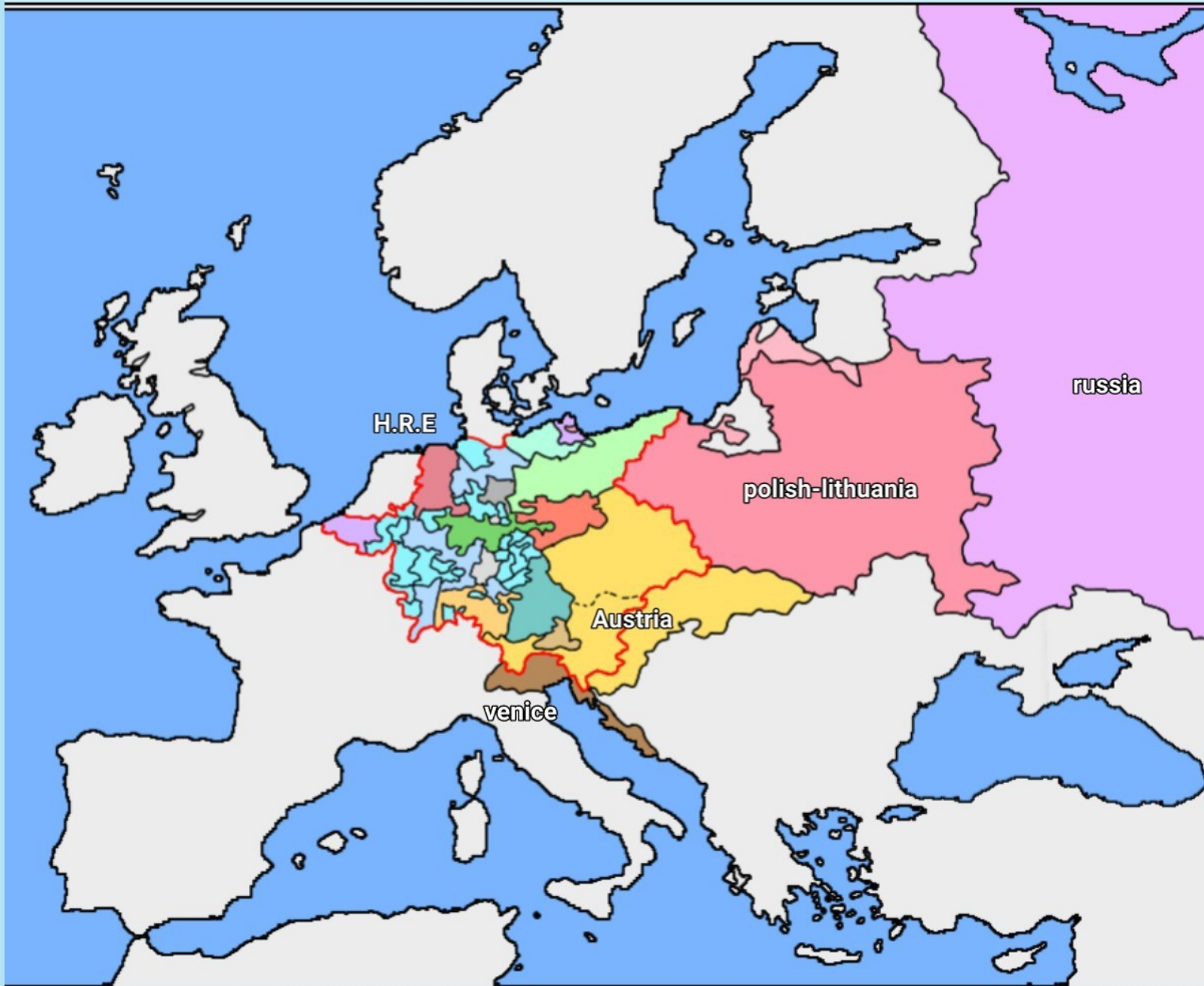
The Holy League of 1684



Instagram : [@the_golden_bob_floas](https://www.instagram.com/the_golden_bob_floas)

MAP : 184

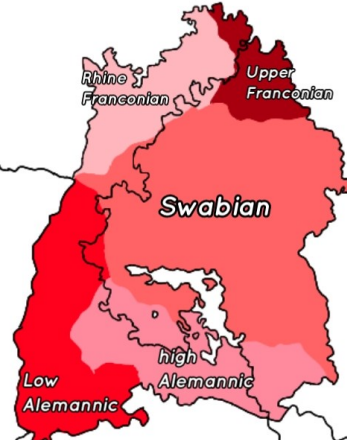
The Holy League of 1684



Instagram : @the_golden_bob_floas

MAP : 227

Kingdom of Württemberg (1805-1918) 7
Grand Duchy of Baden (1806-1918)



MAP : 227

MAP : 227

Kingdom of Württemberg
Königreich Württemberg
1805-1918



capital: Stuttgart

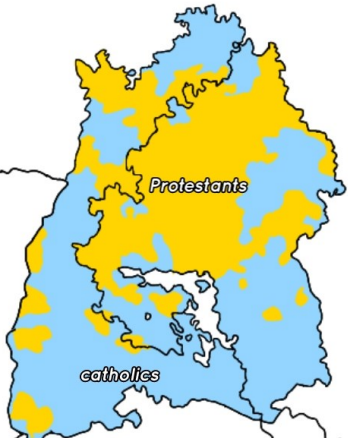
area : 19,508 km²

population : 2,437,574

currency : Württemberg gulden / German Papiermark

kings : Frederick I - William I
Charles I - William II

Government : Constitutional monarchy



Instagram : @the_golden_bob_floas



Former countries/regions :

duchy of Swabia (915-1313)

county of Württemberg (1063-1495)

duchy of Württemberg (1495-1805)

electorate of Württemberg (1803-1806)

Instagram : @the_golden_bob_floas



MAP : 227

Grand Duchy of Baden

Großherzogtum Baden

1806-1918



capital: Karlsruhe

area : 15,082 km²

population : 2,009,320

currency : Baden gulden

first duke : Charles Frederick

Government : Constitutional monarchy



Former countries/regions :

Kingdom of Alamannia (213-911)

duchy of Swabia (915-1313)

Margraviate of Baden (1112-1803)

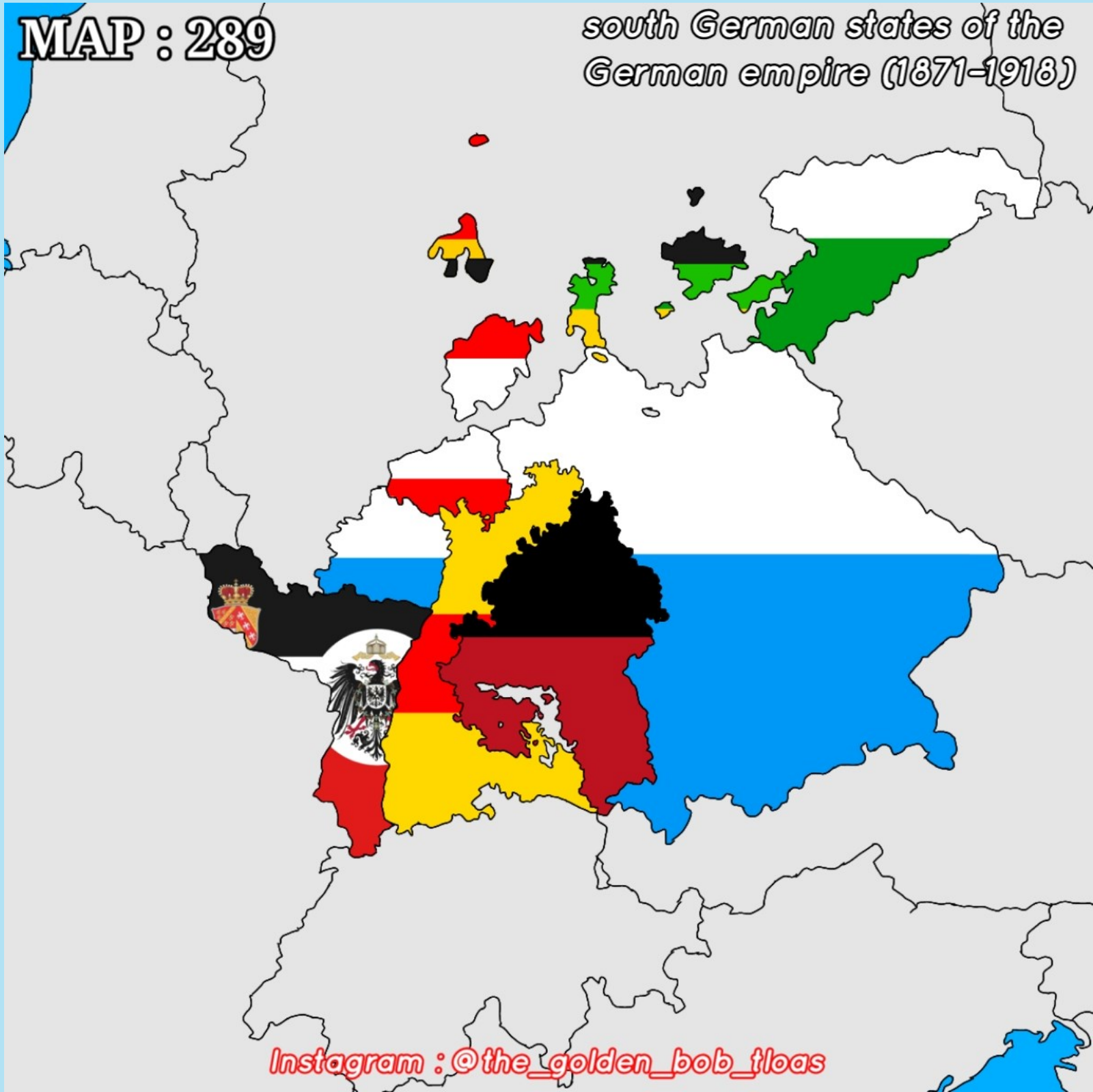
Electorate of Baden(1803-1806)

Instagram : @the_golden_bob_tloas



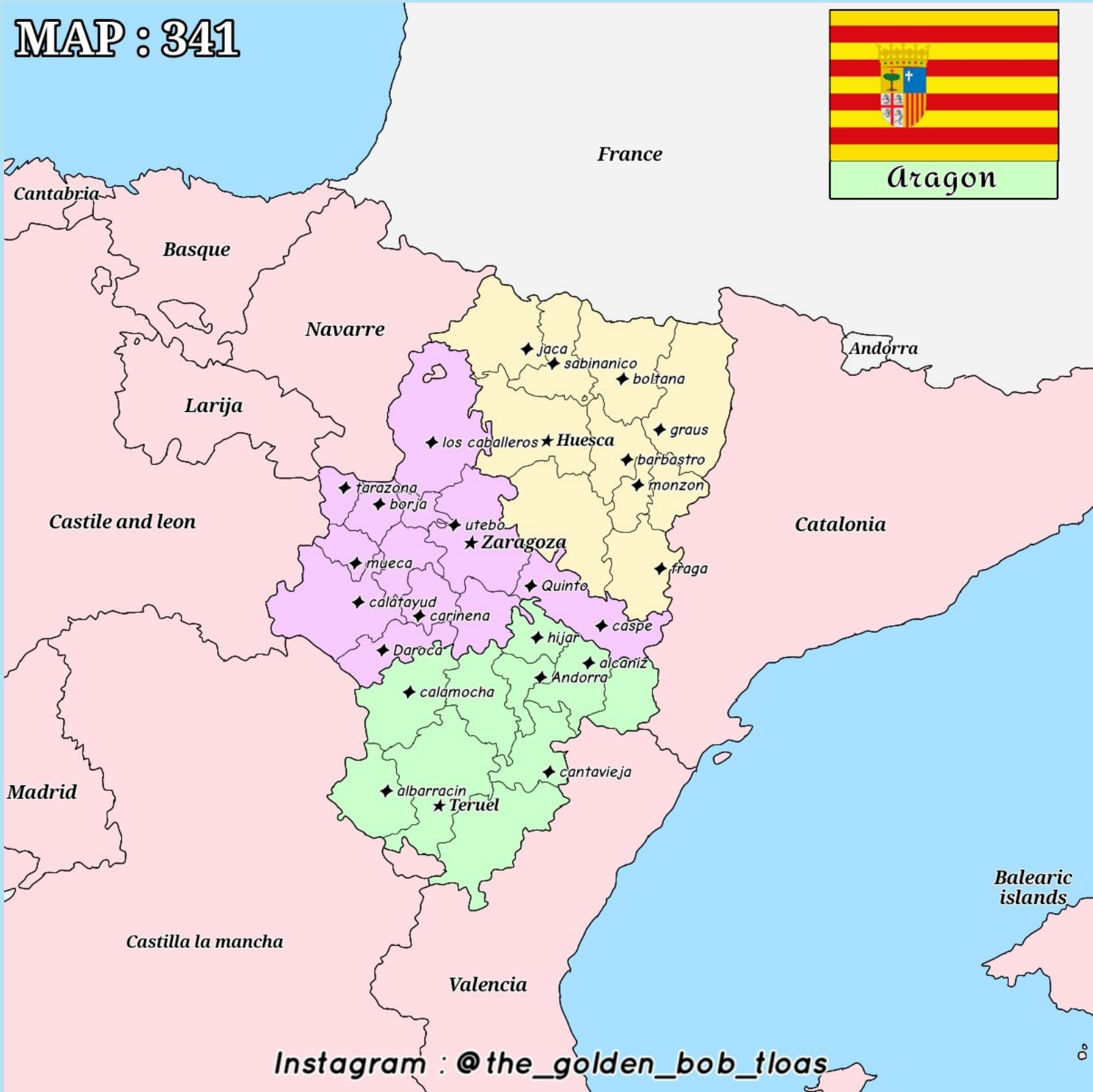
MAP : 289

south German states of the
German empire (1871-1918)



Instagram : @the_golden_bob_tloas

MAP : 341



Instagram : @the_golden_bob_tloas

MAP : 291

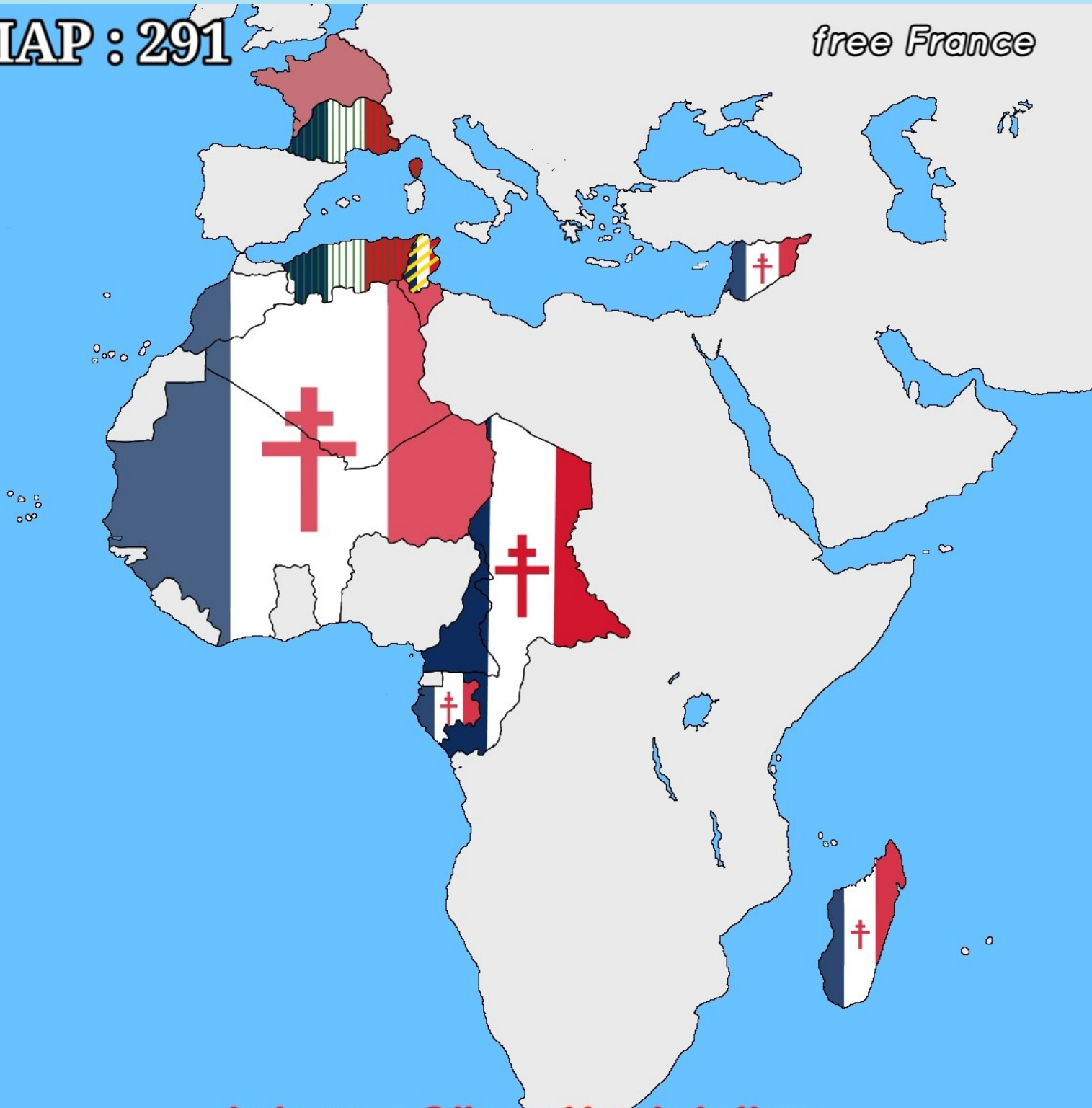
free France



Instagram : @the_golden_bob_tloas

MAP : 291

free France



Instagram : @the_golden_bob_tloas

MAP : 291

Free France (1940-1944)

France Libre



capital : London (1940), Algiers (1942)

status : Government-in-exile

religion : Roman Catholic

leader : Charles de Gaulle

historical era : WW2

member of : allied forces



history :

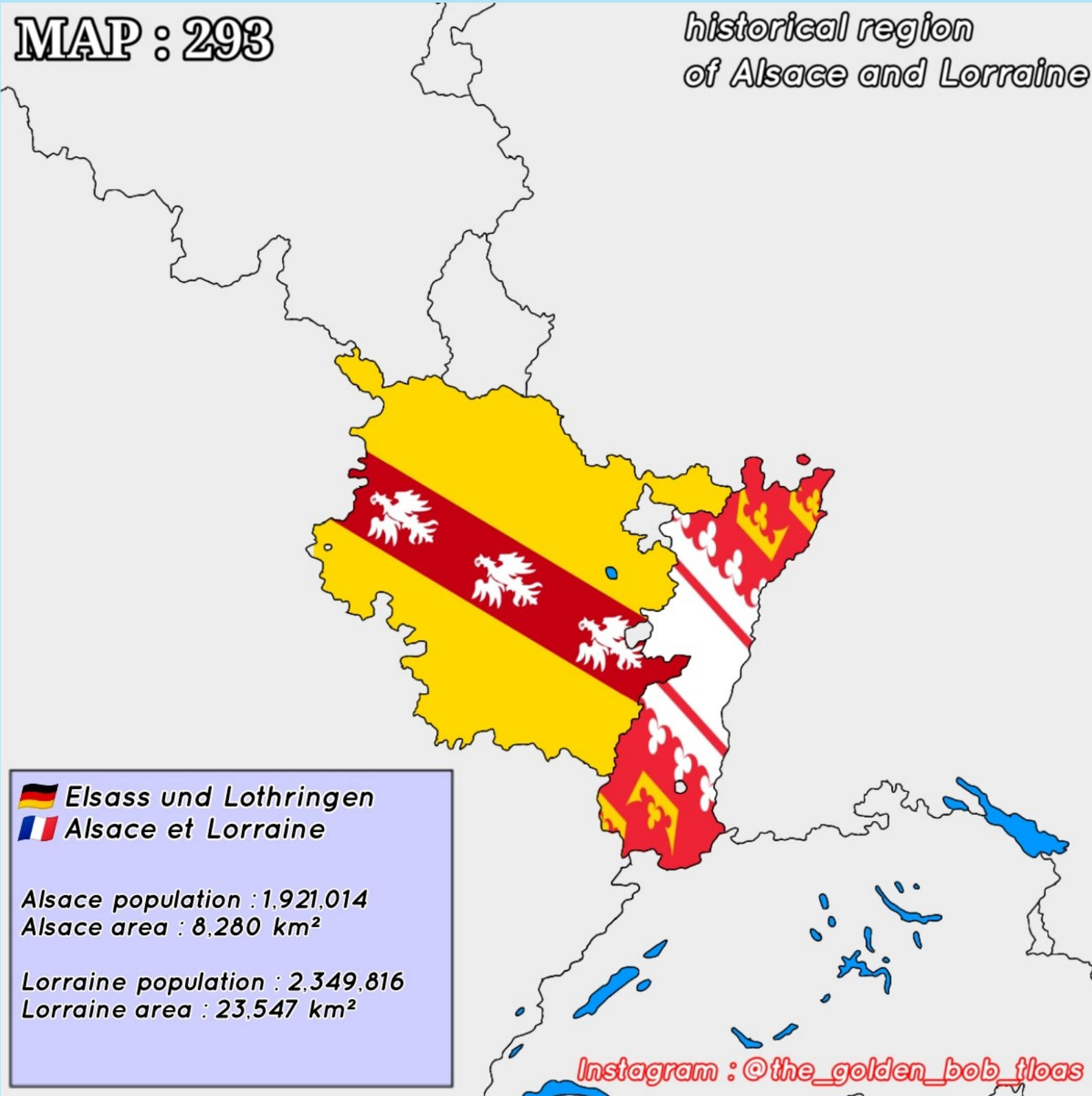
- *de Gaulle's appeal: 18/6/1940*
- *Empire Defense Council: 11/7/1940*
- *French National Committee: 24/9/1941*
- *National Liberation Committee: 3/6/1943*
- *Brazzaville Conference: 8/2/1944*
- *Provisional Government: 3/6/1944*

Instagram : @the_golden_bob_tloas



MAP : 293


*historical region
of Alsace and Lorraine*



MAP : 311



MAP : 315



Kingdom of Württemberg (Königreich Württemberg) 1805–1918

Motto: *Furchtlos und treu*

Capital: Stuttgart

language: German

State Religion: Protestant

Government: Constitutional monarchy

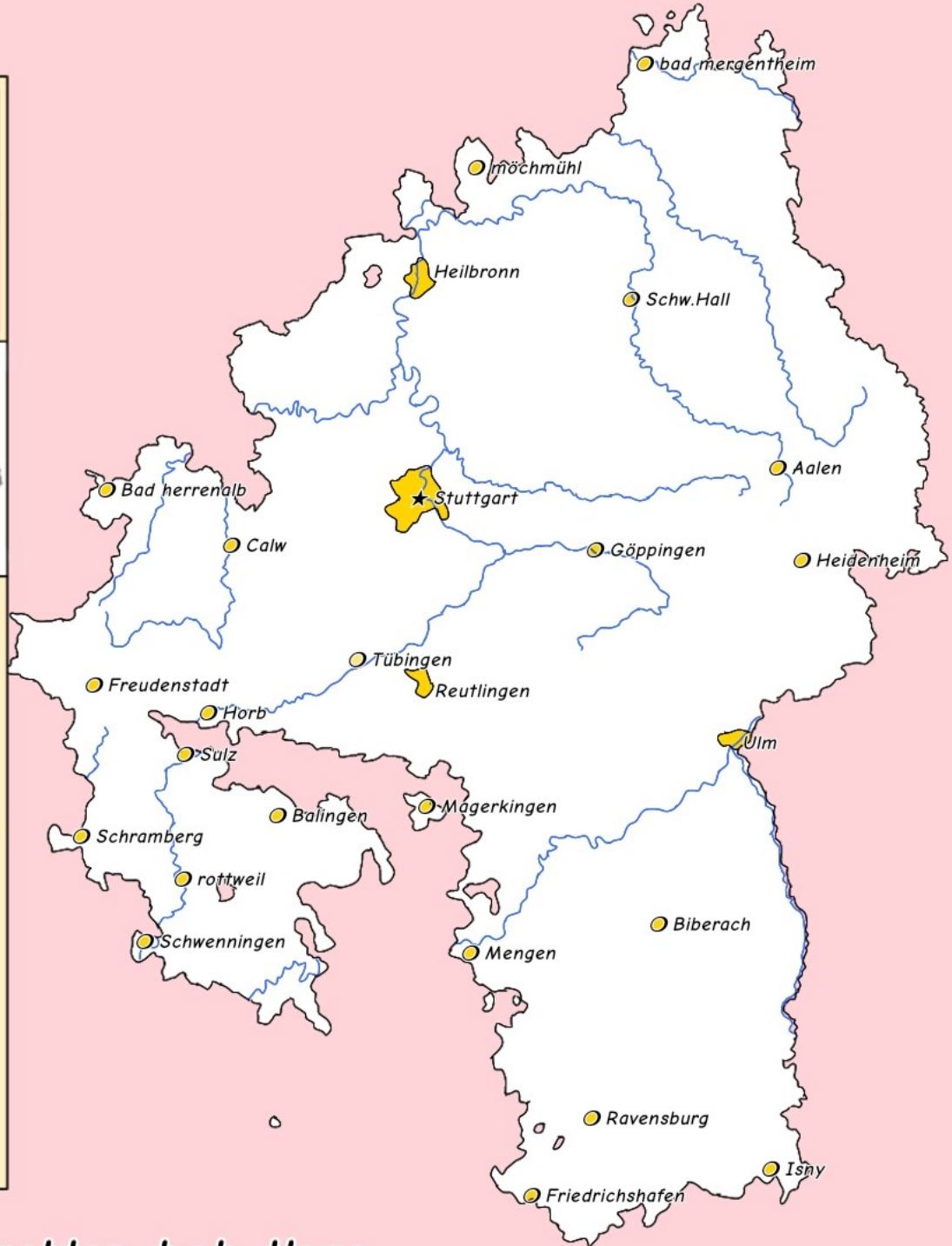
Area: 19,508 km²

Population: 2,437,574 (1910)

Currency: Württemberg gulden

kings :


- 1805–1816 Frederick I
- 1816–1864 William I
- 1864–1891 Charles I
- 1891–1918 William II



Instagram : @the_golden_bob_tloas

MAP : 357

Kingdom of Georgia in 1209 CE



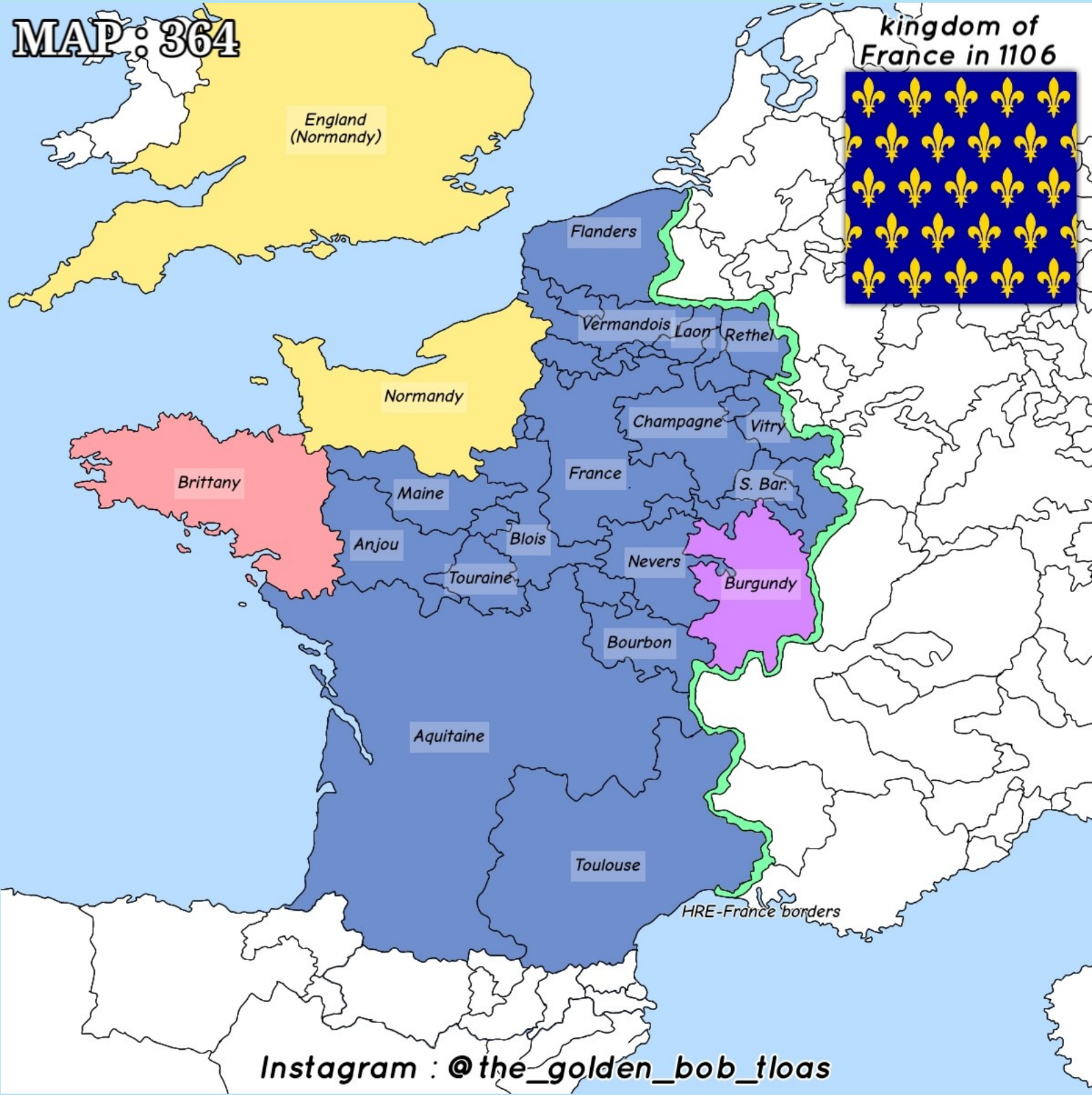
languages: Middle Georgian
government: feudal monarchy



Instagram : @the_golden_bob_tloas

MAP: 364

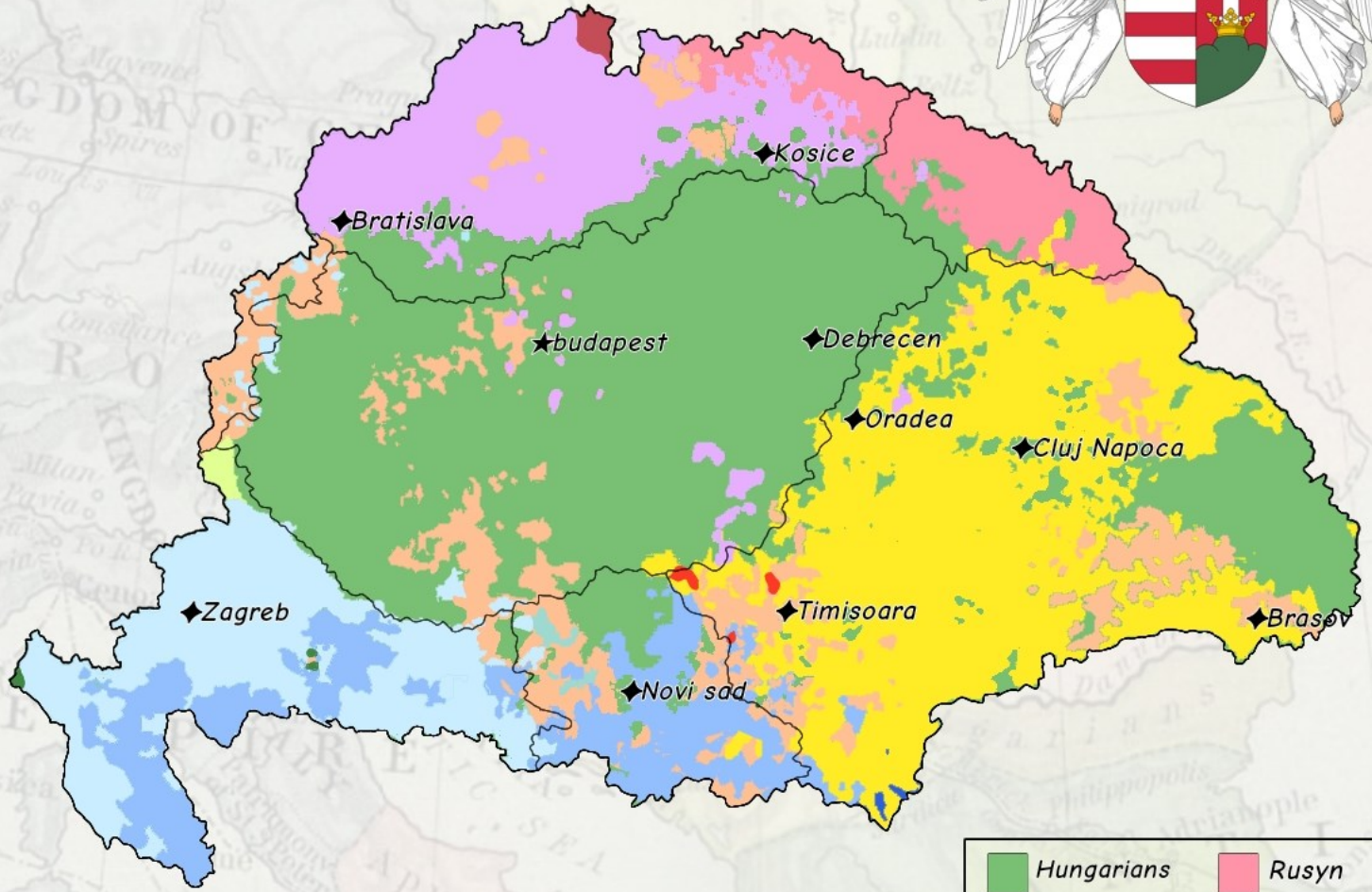
kingdom of France in 1106



Instagram : @the_golden_bob_tloas

MAP :404

Kingdom of Hungary
Magyar Kiralysag



Capital: Budapest
Official Language: Hungarian
Area: 325,000 km²
Population: 18,264,533
Government: Constitutional Monarchy
Currency: Austro-Hungarian krone

Hungarians	Rusyn
Romanians	Italians
Germans	Czechs
Croats	Slovans
Serbs	Bulgarians
Slovaks	Poish

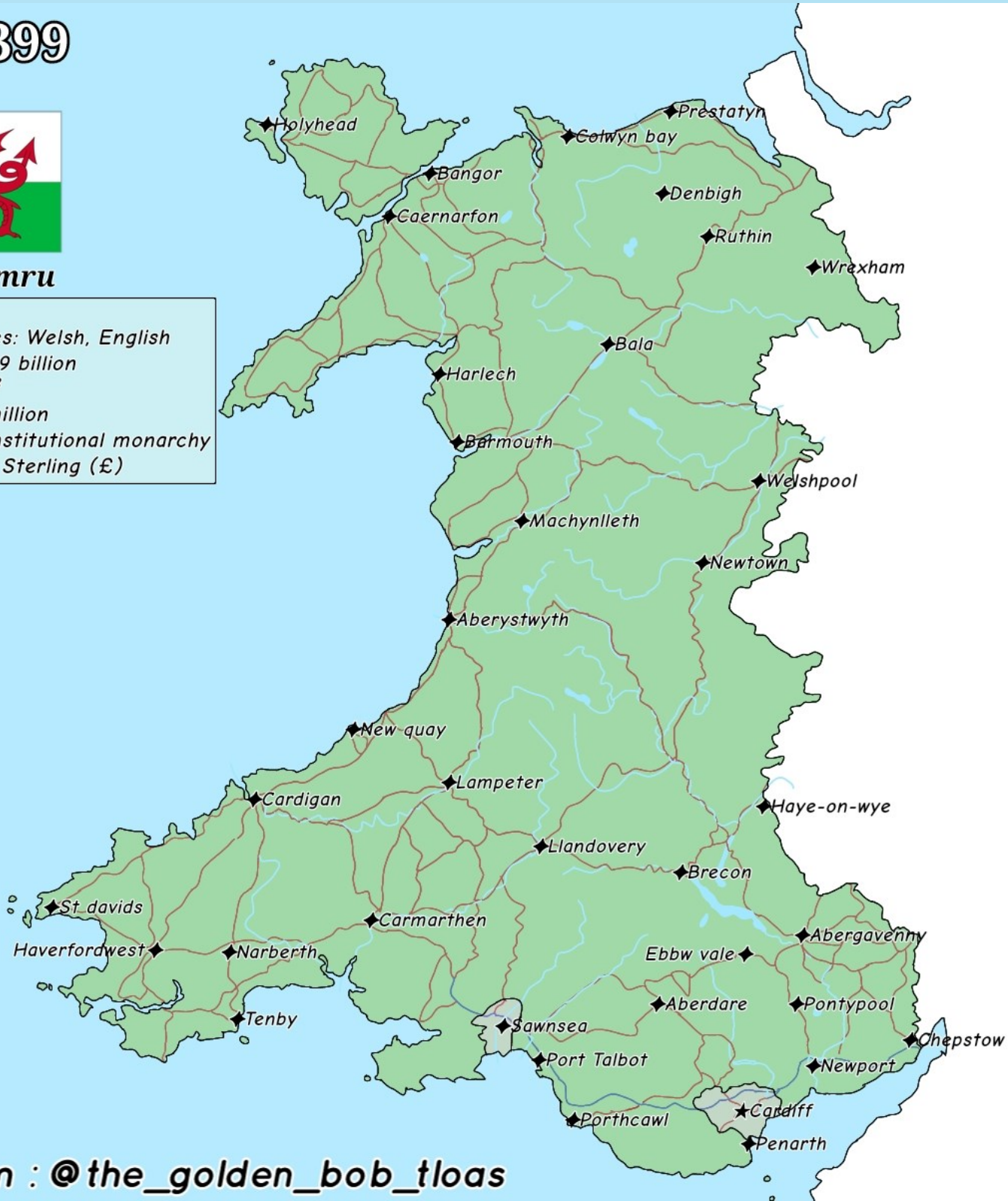
Instagram : @the_golden_bob_tloas

MAP : 399



Wales Cymru

Capital: Cardiff
Official Languages: Welsh, English
GDP Nominal: \$79 billion
Area: 20,779 km²
Population: 3.3 million
Government: constitutional monarchy
Currency: Pound Sterling (£)

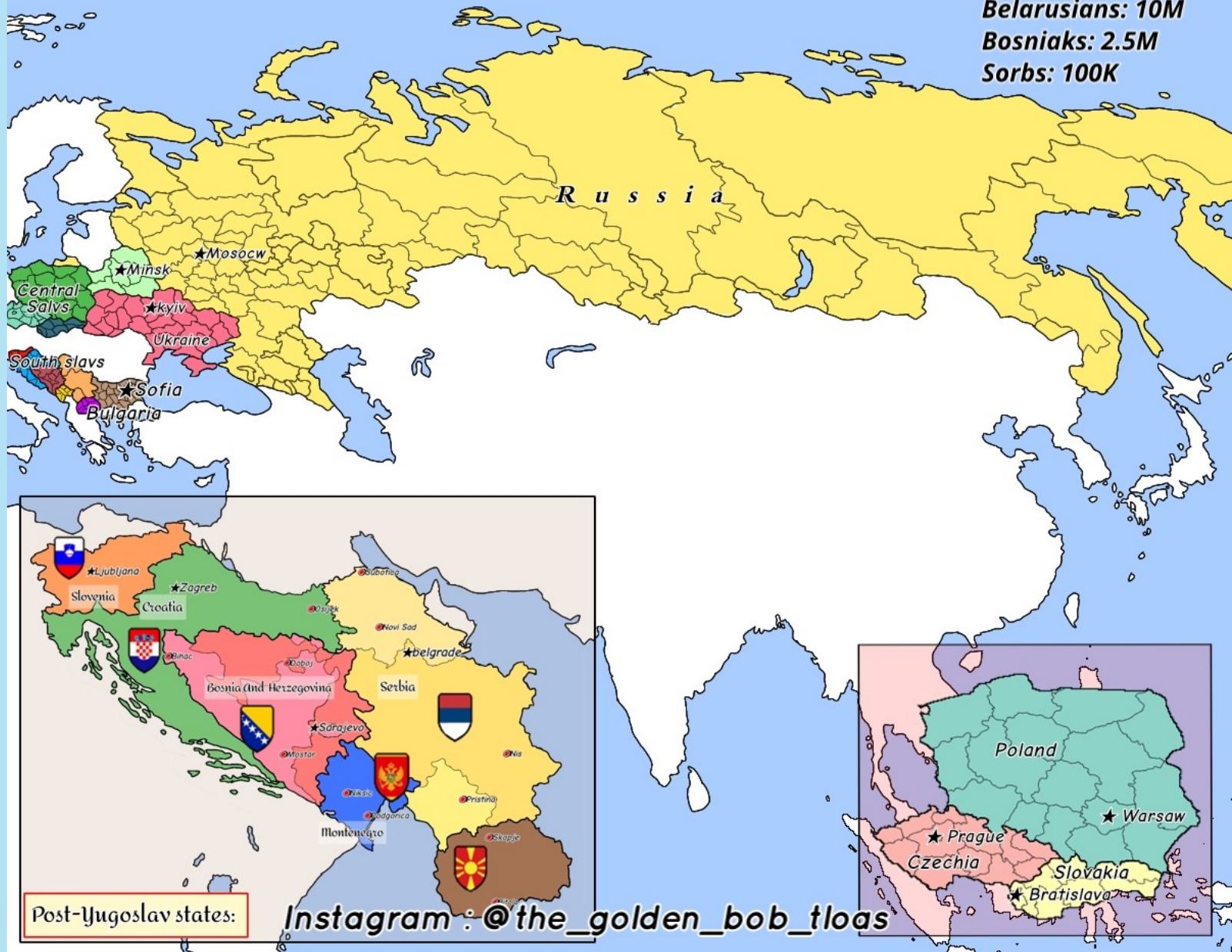


Instagram : @the_golden_bob_tloas

MAP : 384





the Slavic world

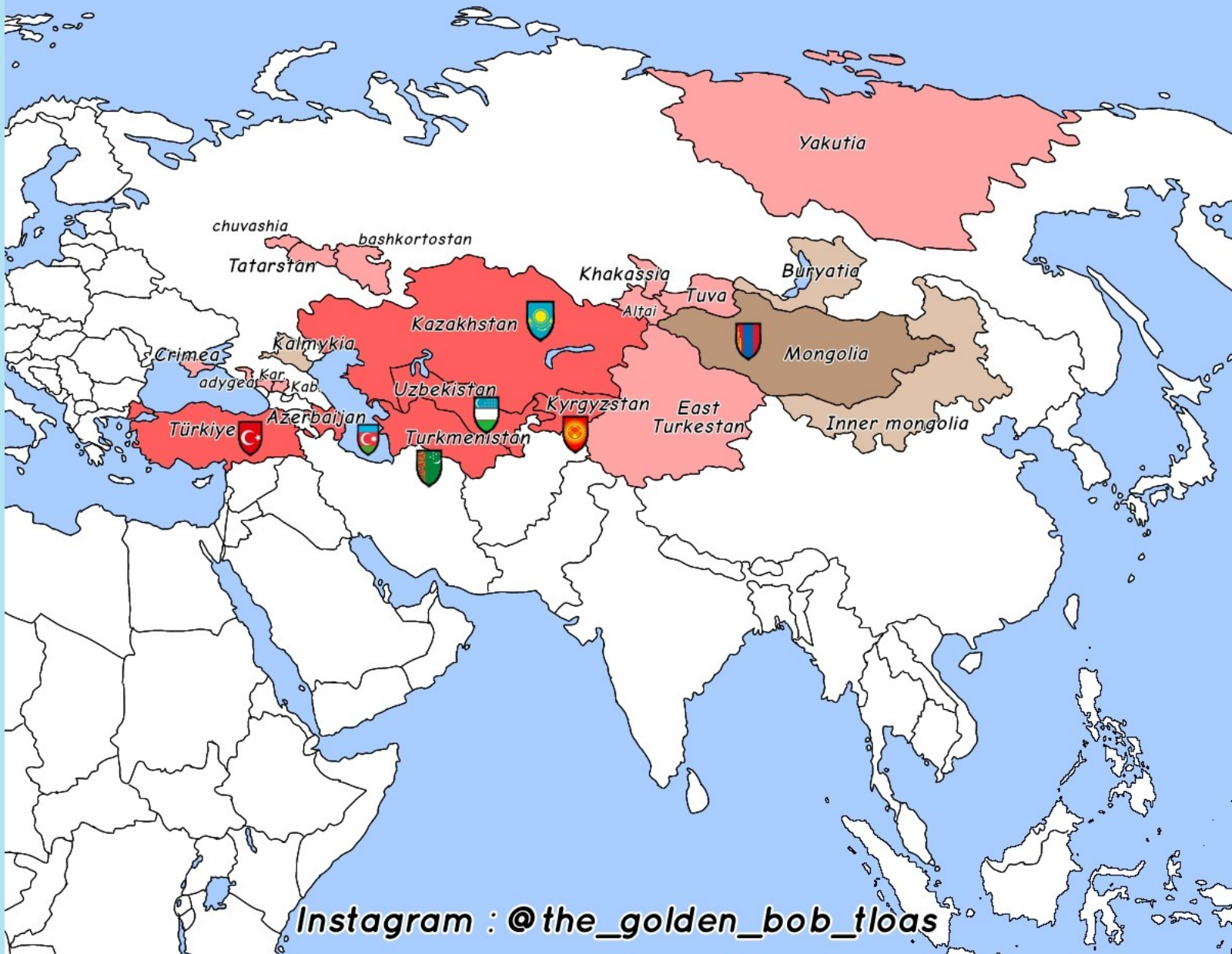
Russians: 145M
Poles: 38M
Ukrainians: 45M
Czechs: 10.5M
Serbs: 8M
Croats: 4.5M
Bulgarians: 7M
Slovaks: Around 5M
Belarusians: 10M
Bosniaks: 2.5M
Sorbs: 100K



MAP : 385

Turkic and Mongolic nations

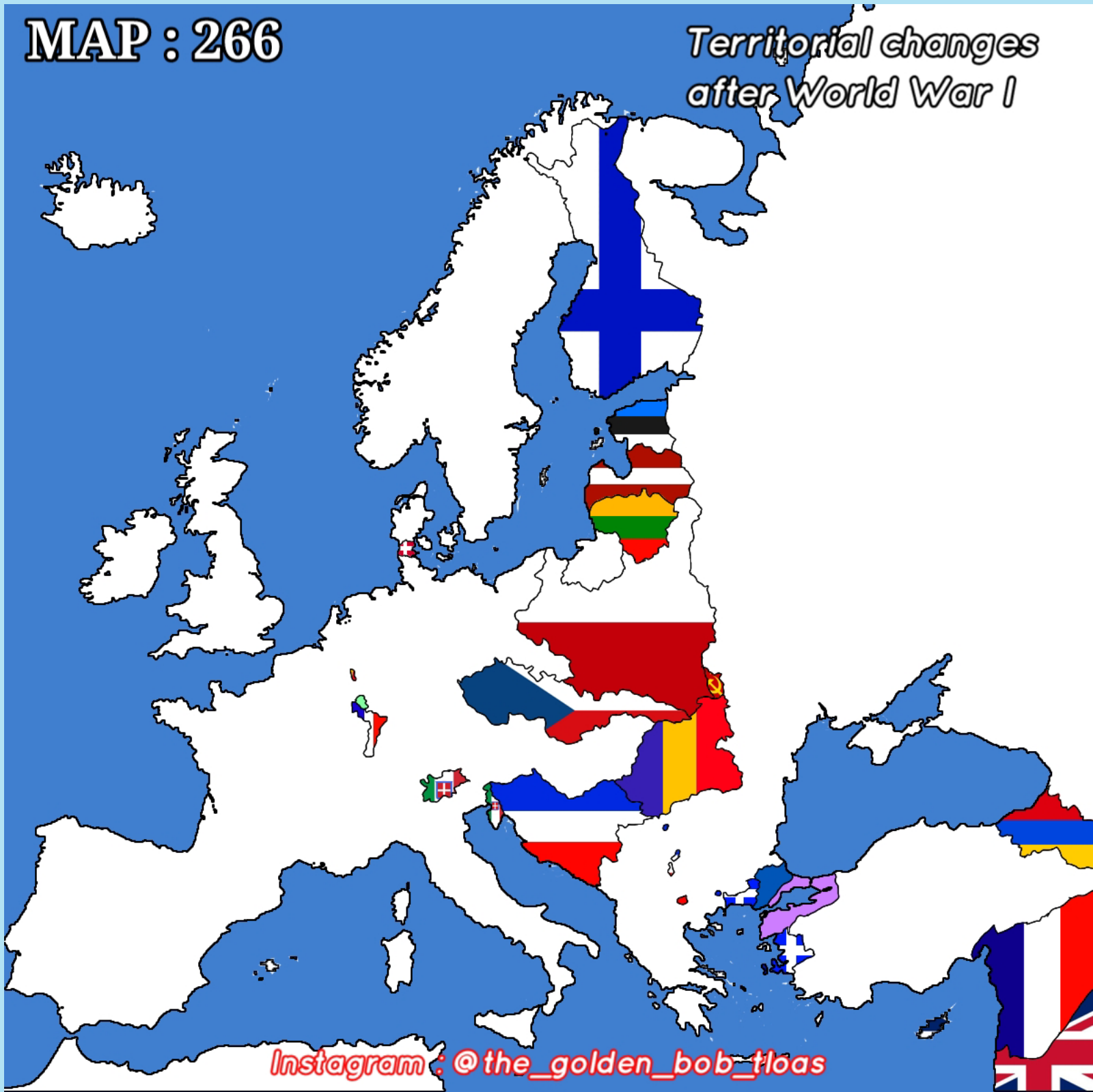
-  Mongolic-speaking regions
-  Mongolia
-  Turkic-speaking autonomous regions
-  Turkic independent states



Instagram : @the_golden_bob_tloas

MAP : 266

Territorial changes
after World War I



Instagram : @the_golden_bob_tloas

MAP: 460

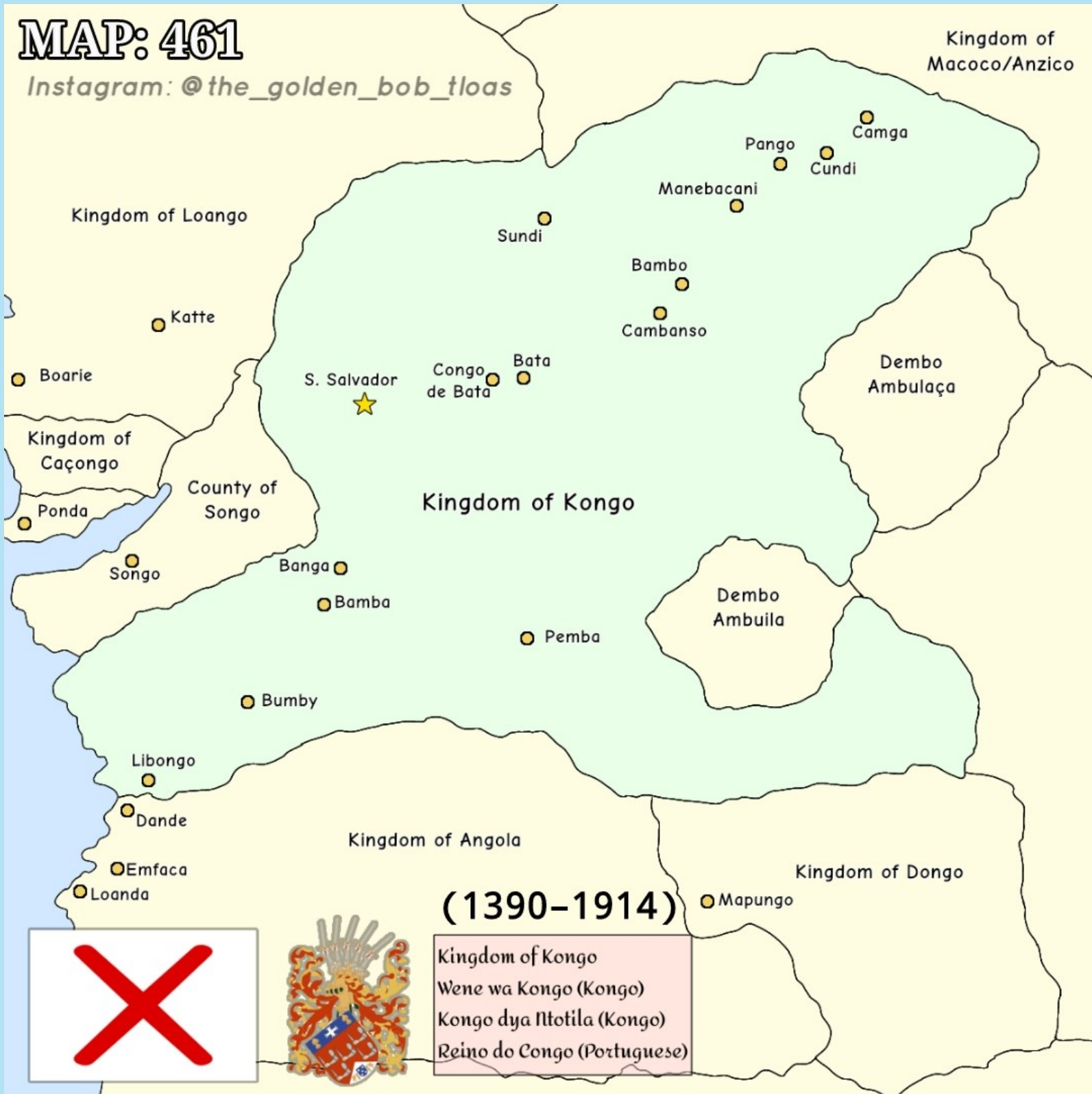


Map of Argentina, 1815

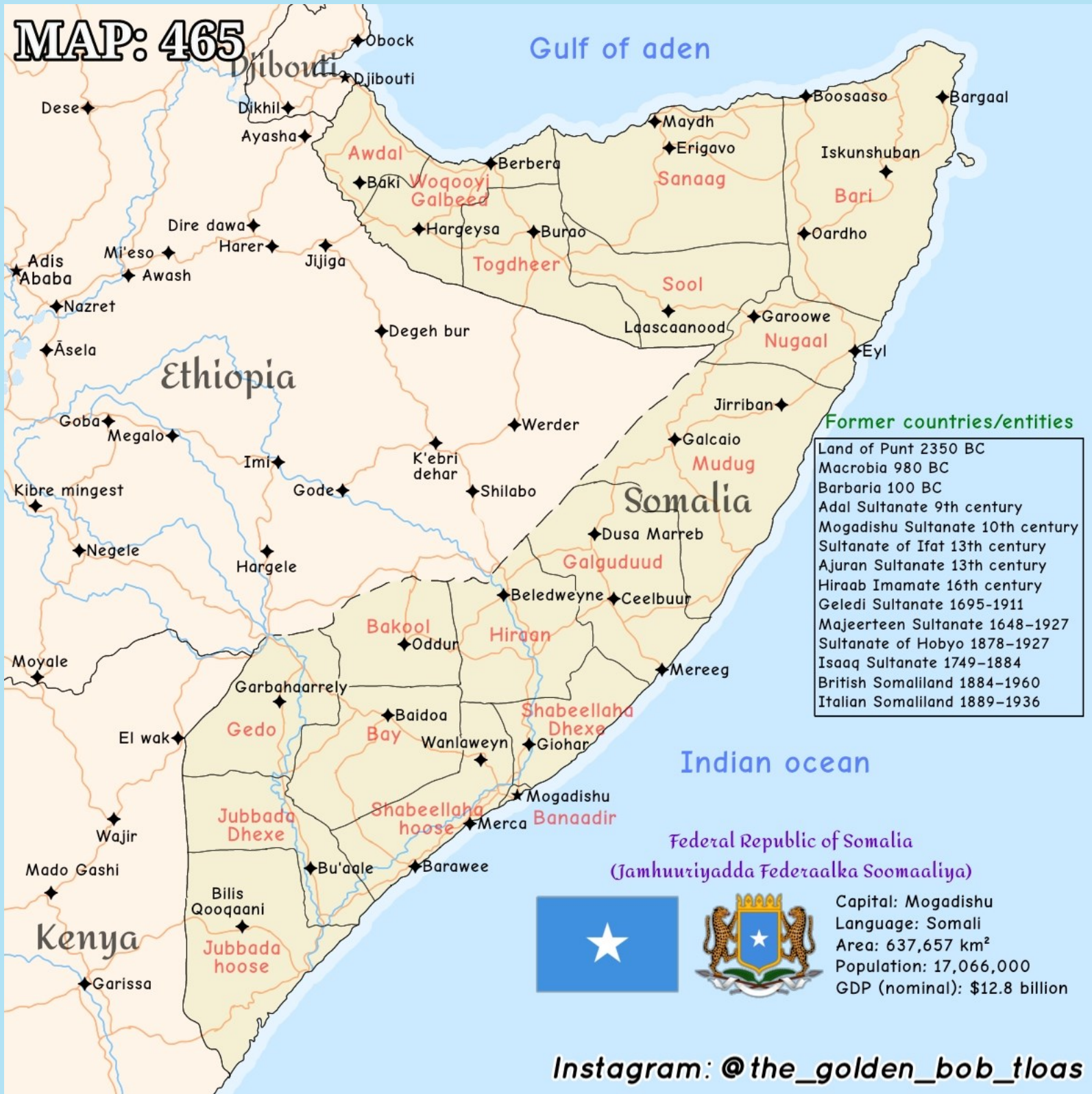
Instagram: @the_golden_bob_tloas

MAP: 461

Instagram: @the_golden_bob_tloas



MAP: 465



- Former countries/entities**
- Land of Punt 2350 BC
 - Macrobia 980 BC
 - Barbaria 100 BC
 - Adal Sultanate 9th century
 - Mogadishu Sultanate 10th century
 - Sultanate of Ifat 13th century
 - Ajuran Sultanate 13th century
 - Hiraab Imamate 16th century
 - Geledi Sultanate 1695-1911
 - Majeerteen Sultanate 1648-1927
 - Sultanate of Hobyo 1878-1927
 - Isaaq Sultanate 1749-1884
 - British Somaliland 1884-1960
 - Italian Somaliland 1889-1936

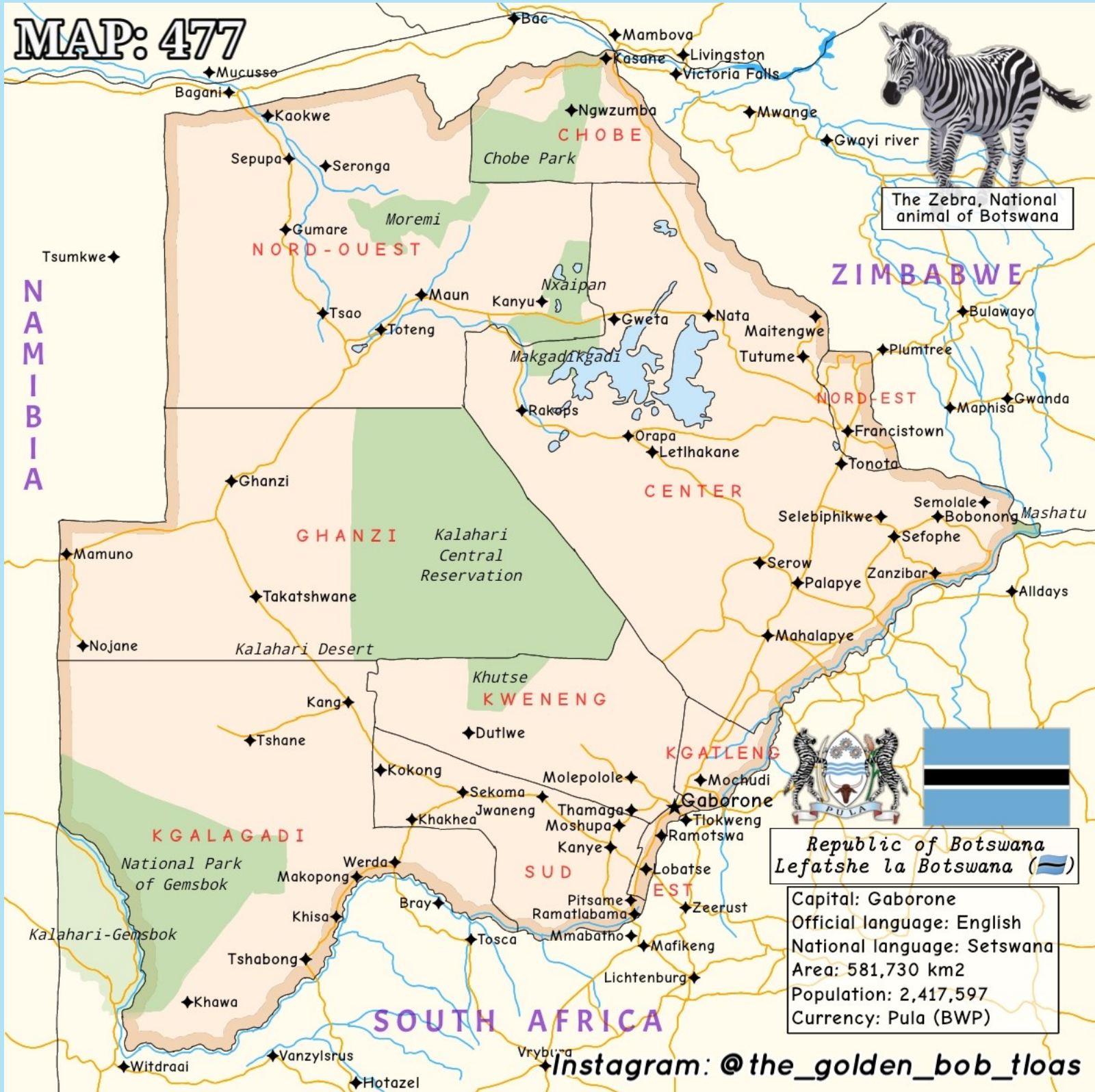
Federal Republic of Somalia
 (Jamhuuriyadda Federaalka Soomaaliya)



Capital: Mogadishu
 Language: Somali
 Area: 637,657 km²
 Population: 17,066,000
 GDP (nominal): \$12.8 billion

Instagram: @the_golden_bob_tloas

MAP: 477



MAP: 482



Capital: Ottawa
Languages: English French
Area: 9,984,670 km²
Population: 41,288,599

Instagram: @the_golden_bob_tloas

MAP: 485



Instagram: @the_golden_bob_tloas

MAP: 488



Democratic People's Republic of Korea
조선민주주의인민공화국



Religious Stats - 2020
73% No religion
13% Chondoism
12% Shamanism
1.5% Buddhism
0.5% Other

Capital: Pyongyang
Language: Korean
Area: 120,538 km²
Population: 26,072,217
GDP (nominal): \$16 billion
Currency: Korean People's won (₩) (KPW)

MAP: 489



REPUBLIC OF KOREA
대한민국

Cheju Haehyop

Jeju
JEJU
Mosulp'o
Sogwip'o

Instagram: @the_golden_bob_tloas

MAP: 492

MEDITERRANEAN SEA

0 10 20 30 40 50 60 km
0 10 20 30 40 mi



מְדִינַת יִשְׂרָאֵל

Capital: tel Aviv – (Jerusalem)
Language: Hebrew
Area: 22,145 km²
Population: 9,727,000
GDP (nominal): \$564.8 billion



دَوْلَة فَلسْطِين

Largest city: Gaza City
Language: Arabic
Area: 6,020 km² (occupied)
Population: 5,227,193
GDP (nominal): \$16.05 billion

Instagram: @the_golden_bob_tloas

MAP: 493



- 1: MELAKA
- 2: SELANGOR
- 3: KUALA LUMPUR W.P.
- 4: PUTRAJAYA W.P.
- 5: NEGERI SEMBILAN

Capital: Kuala Lumpur
Language: Malay
Area: 330,803 km²
Population: 34,564,810
Currency: Malaysian ringgit (RM) (MYR)

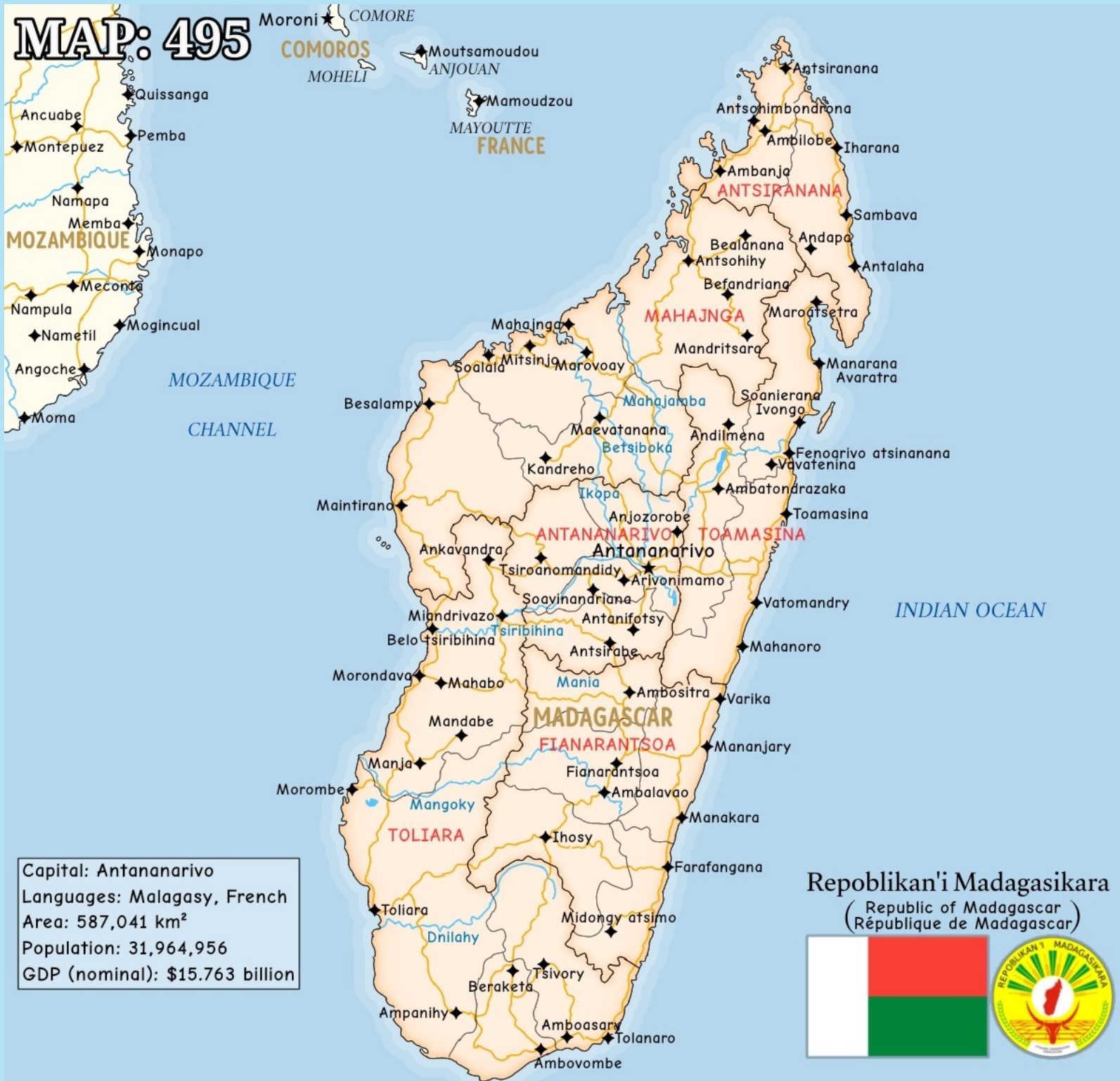


Instagram: @the_golden_bob_tloas

MAP: 494



MAP: 495



Capital: Antananarivo
Languages: Malagasy, French
Area: 587,041 km²
Population: 31,964,956
GDP (nominal): \$15.763 billion



Instagram: @the_golden_bob_tloas



MAP: 497



MAP: 500



Repubulika y'u Rwanda

Republic of Rwanda [EN]
République du Rwanda [FR]
Jamhuri ya Rwanda [SW]



Capital: Kigali
Languages: Kinyarwanda (+3)
Area: 26,338km²
Population: 13,623,302
GDP (nominal): 13.927 billion \$

Repuburika y'Uburundi

Republic of Burundi [EN]
République du Burundi [FR]
Jamhuri ya Burundi [SW]



Capital: Gitega
Languages: Kirundi (+3)
Area: 27,834 km²
Population: 14,151,540
GDP (nominal): 3.184 billion \$

Instagram: @the_golden_bob_tloas

MAP: 501



Capital: Bamako

Language: Bambara, Fula +11

Area: 1,240,192 km²

Republic of Mali



MAP: 503



Syria — سوريا

@the_golden_bob_tloas

MAP: 504

Capital: None (de jure)
languages: Nauruan, English
Area: 21 km²
Districts: 14
Populations: 11,919
Location: Central pacific
Currency: Australian dollar



-  Gas station
-  Church
-  Medical center



Republic of Nauru
[Repubrikin Naoero]

Instagram: @the_golden_bob_tloas

MAP: 505



Kingdom of Thailand
ราชอาณาจักรไทย

Instagram: @the_golden_bob_tloas

MAP: 506



Democratic Republic of Timor-Leste
República Democrática de Timor-Leste (PT)
República Demokrátika Timór-Leste (TET)
Instagram: @the_golden_bob_tloas

MAP: 507



Oriental Republic of Uruguay
(República Oriental del Uruguay)

@the_golden_bob_tloas

MAP: 508

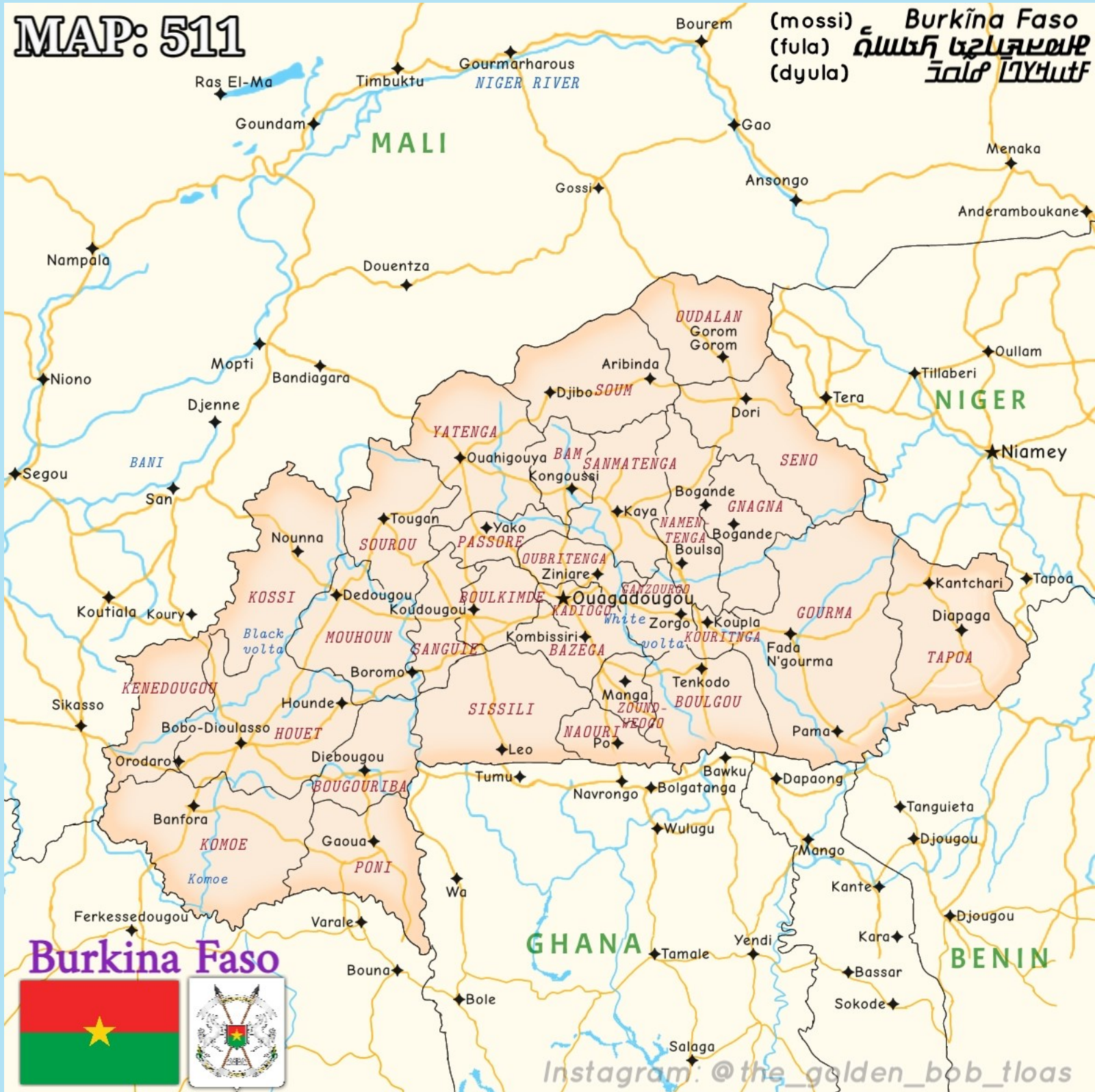
Кыргыз Республикасы (KY)
Кыргызская Республика (RU)



Instagram: @the_golden_bob_tloas

MAP: 511

(mossi) *Burkina Faso*
(fula) *گورنا فاسو*
(dyula) *بورkina faso*



Burkina Faso



Instagram: @the_golden_bob_tloas

MAP: 512



SOUTH ATLANTIC
OCEAN



Republic of Equatorial Guinea



Instagram: @the_golden_bob_tloas



Hashemite Kingdom of Jordan

المملكة الأردنية الهاشمية



The_golden_bob_tloas



**Kalaallit Nunaat
Grønland - Greenland**



The_golden_bob_tloas



The_golden_bob_tloas



Republic of Uzbekistan
O'zbekiston Respublikasi







Republic of Tunisia

الجمهورية التونسية



The_golden_bob_tloas



Region of Micronesia



(USA) Guam and Northern Mariana

Federated States of Micronesia

Republic of Kiribati

Republic of the Marshall Islands

Republic of Palau



The_gods_bob_tloas

Plurinational State of Bolivia

Estado Plurinacional de Bolivia [ES]
Puliwya Achka Aylluska Mamallaqta [QU]
Wuliwya Walja Ayllunakana Marka [AY]
Tetã Hetate'yigua Volívia [GN]



The golden bob floas

BURKINA FASO

Capital city: Lomé
Official language: French
Other languages: Ewe, Mina, Kabye, Dagomba
Area: 56.785 Km²
Population: 9.583.381
GDP (nominal): \$9.621 billion
Major Rivers: Mono River, Oti River, Ogou river

GHANA

Togolese Republic

République togolaise (FR)



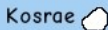
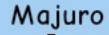
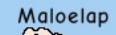


Republic of the Marshall Islands
Aolepān Aorōkin M̧ajeļ

Capital city: *Majuro*
 Official languages: *Marshallese, English*
 Area: 181 Km²
 Population: 42,418
 GDP (nominal): \$259 million



MARSHALL ISLANDS



MICRONESIA

The_golden_bob_tloas

KIRIBATI





The_golden_bob_tlogs





THE BAHAMAS



Republic of Haiti
République d'Haïti [FR]

The_golden_bob_tloas

NORTH ATLANTIC OCEAN



CARIBBEAN SEA



Dominican Republic
República Dominicana [SP]

The_golden_bob_tloas



People's Republic of Bangladesh

গণপ্রজাতন্ত্রী বাংলাদেশ



Republic of Namibia



Official names in national languages
Republiek van Namibië
Republik Namibia
Republiki Namibiab dib
Orepublika yaNamibia
Republika zaNamibia
Rephaboliki ya Namibia
Namibia ye Lukuluhile

The_golden_bab_toas Kimberley

MAP: 484



Capital: Buenos Aires
Official language: Spanish
Other Languages: Guaraní, Quechua, Qom, Mocoví, Wichí, Welsh
Area: 2,780,400 km²
Population: 46,044,703
GDP (nominal, 2024): \$604.260 billion

*Argentine Republic
(República Argentina)*



Islas Malvinas
Falkland
(Disputed)

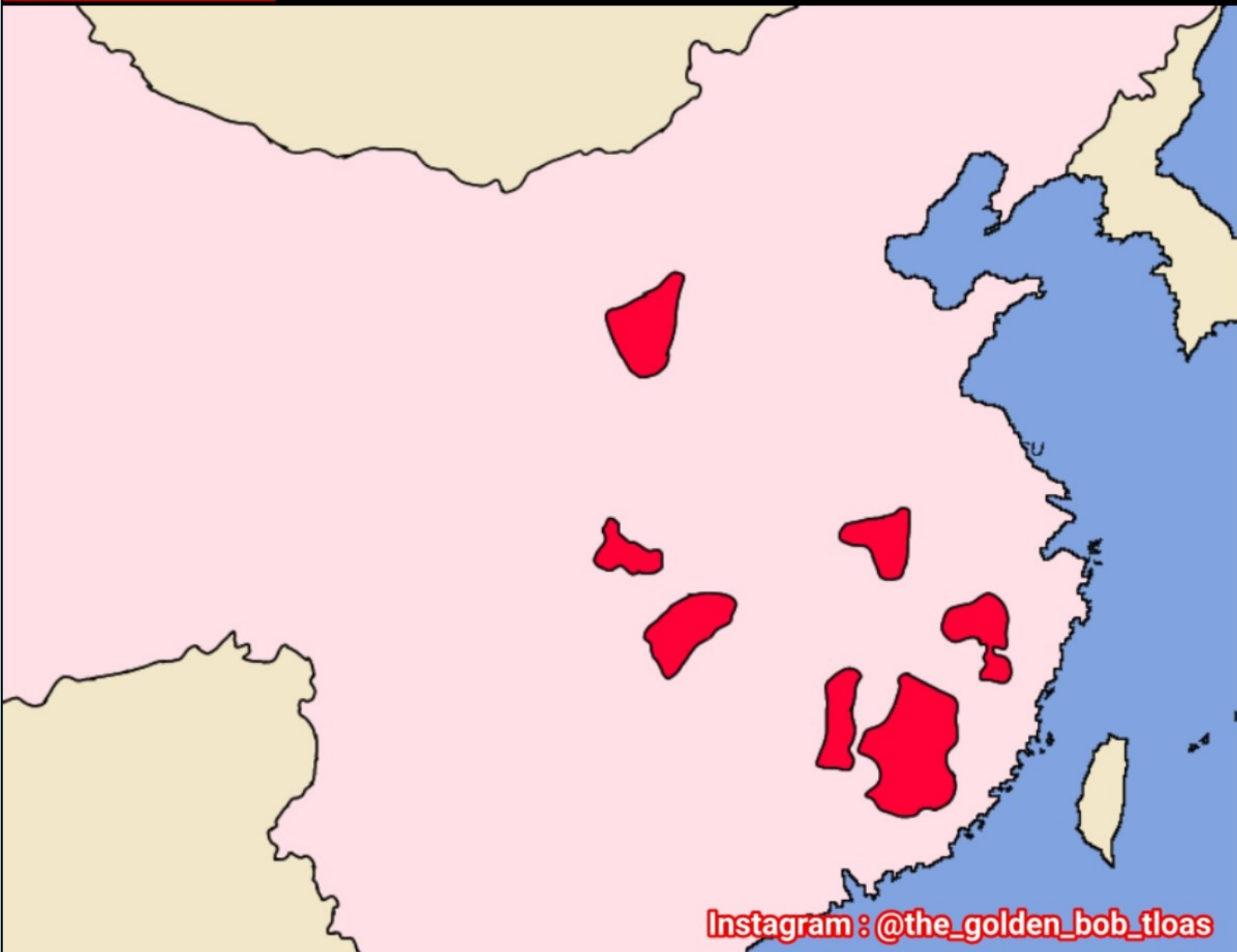
Instagram: @the_golden_bob_tloas

MAP : 118



Chinese Soviet Republic
中華蘇維埃共和國

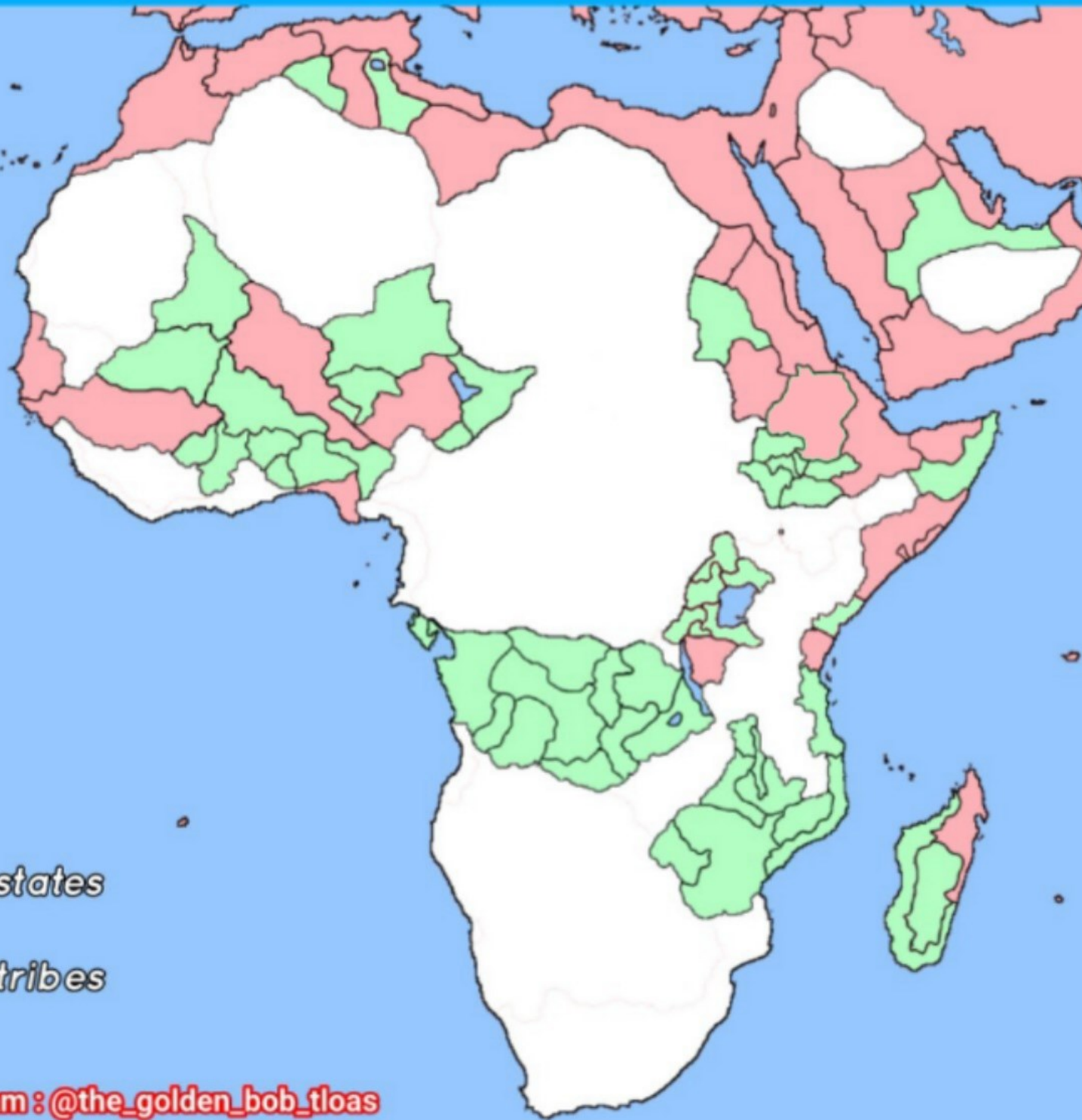
1931-1937



Instagram : @the_golden_bob_tloas

MAP : 133

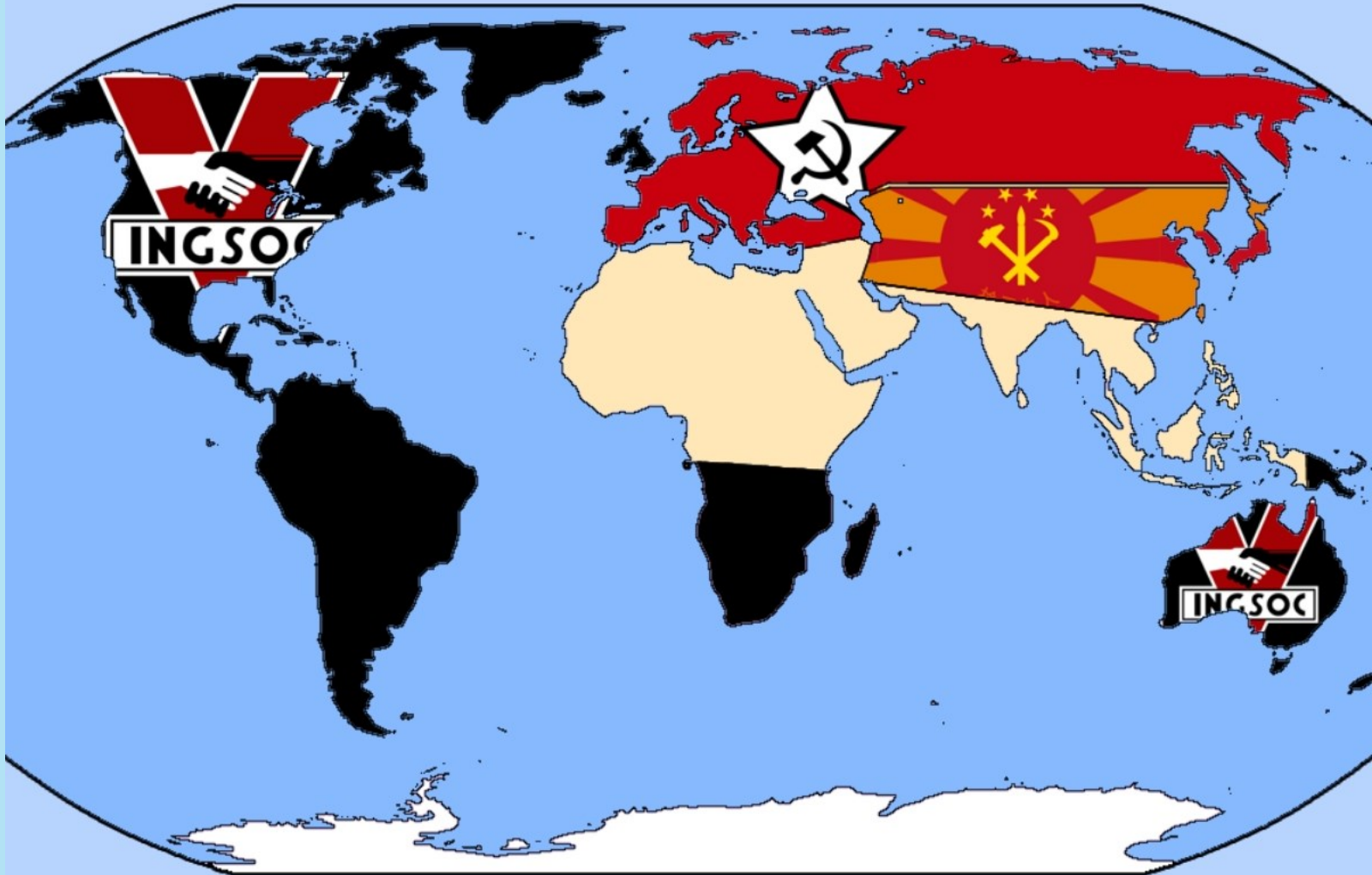
africa in 1440



Instagram : @the_golden_bob_floas

MAP : 121

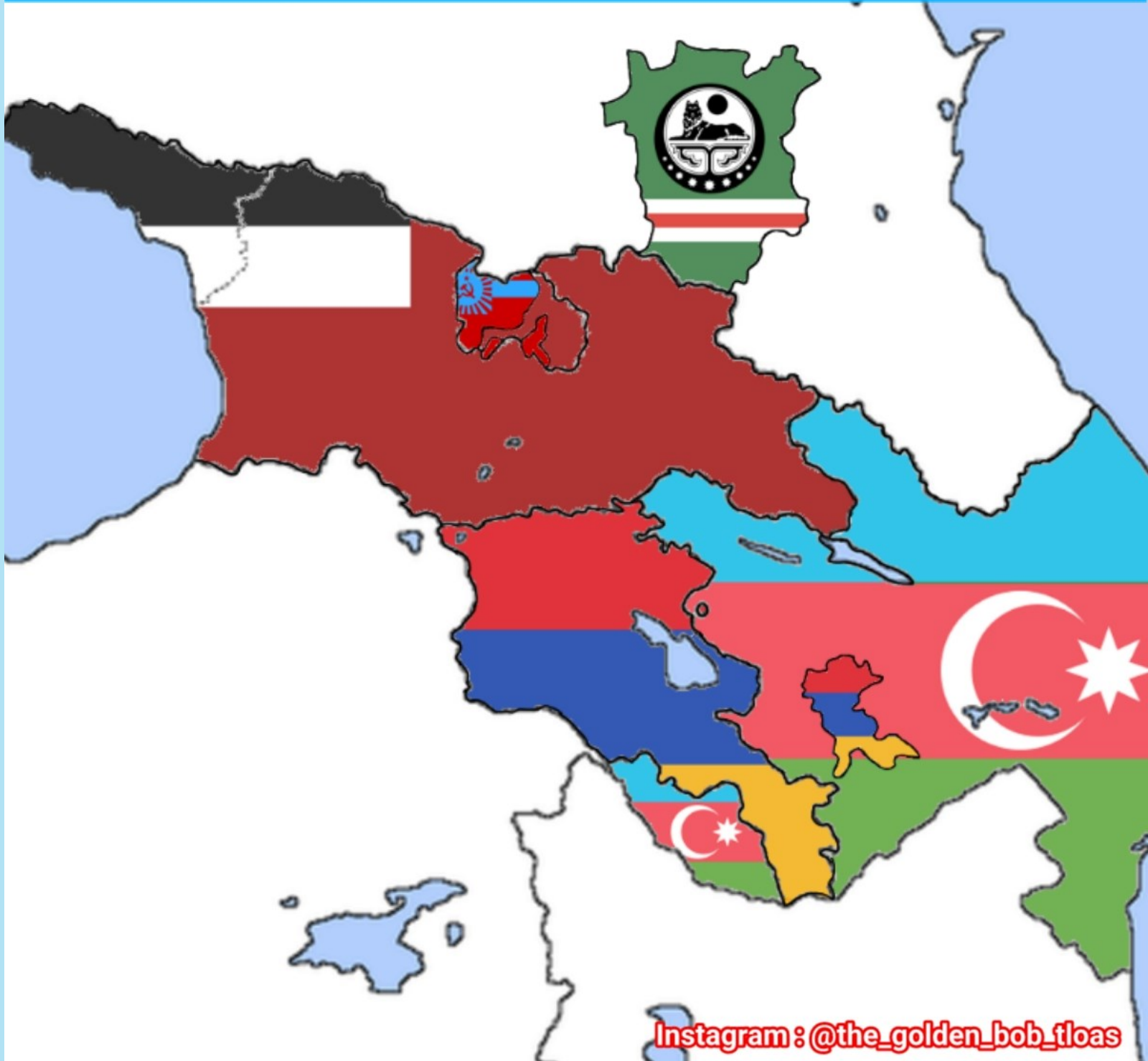
1984



Instagram : @the_golden_bob_tloas

MAP : 122

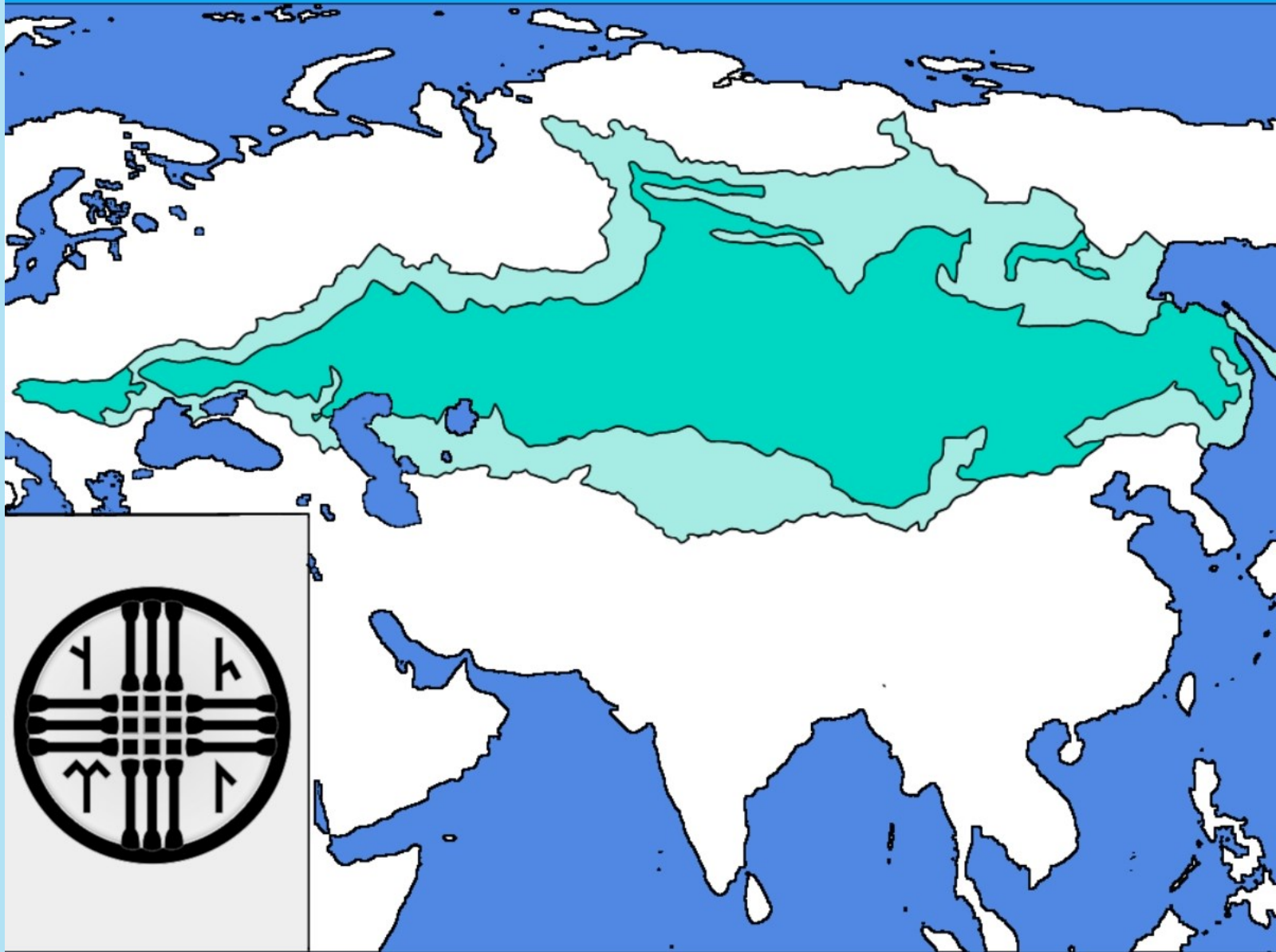
Caucasus in January/1992



Instagram : @the_golden_bob_floas

MAP : 126

tengrism in 628 AD



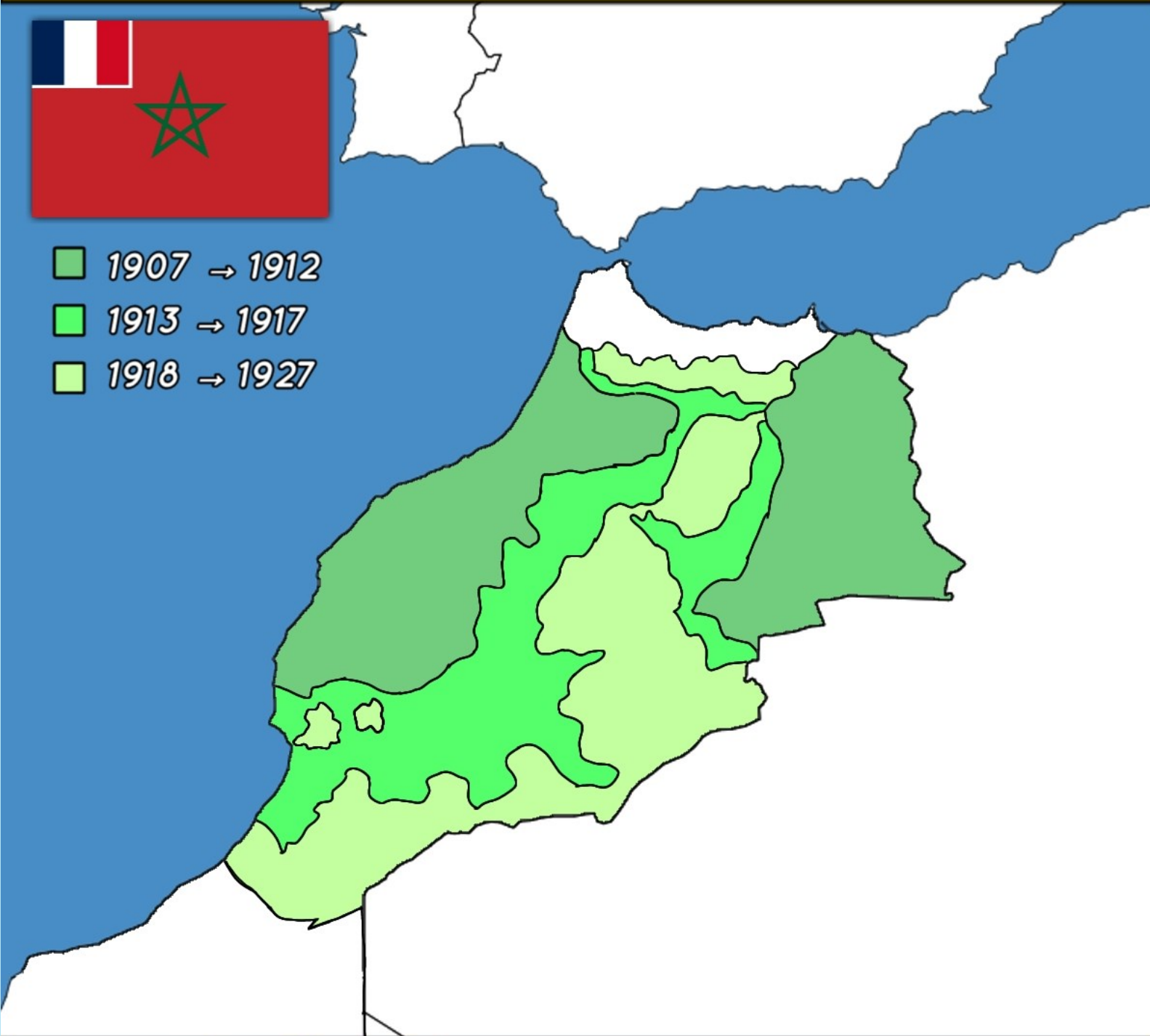
Instagram : @the_golden_bob_tloas

MAP : 150

french conquest of Morocco



- 1907 → 1912
- 1913 → 1917
- 1918 → 1927




Instagram : @the_golden_bob_floas

MAP : 155

Condominium of Anglo-Egyptian Sudan

السودان الإنجليزي المصري

1899-1956



Capital : Khartoum

languages : English - Arabic

Area : 2,505,800 km²

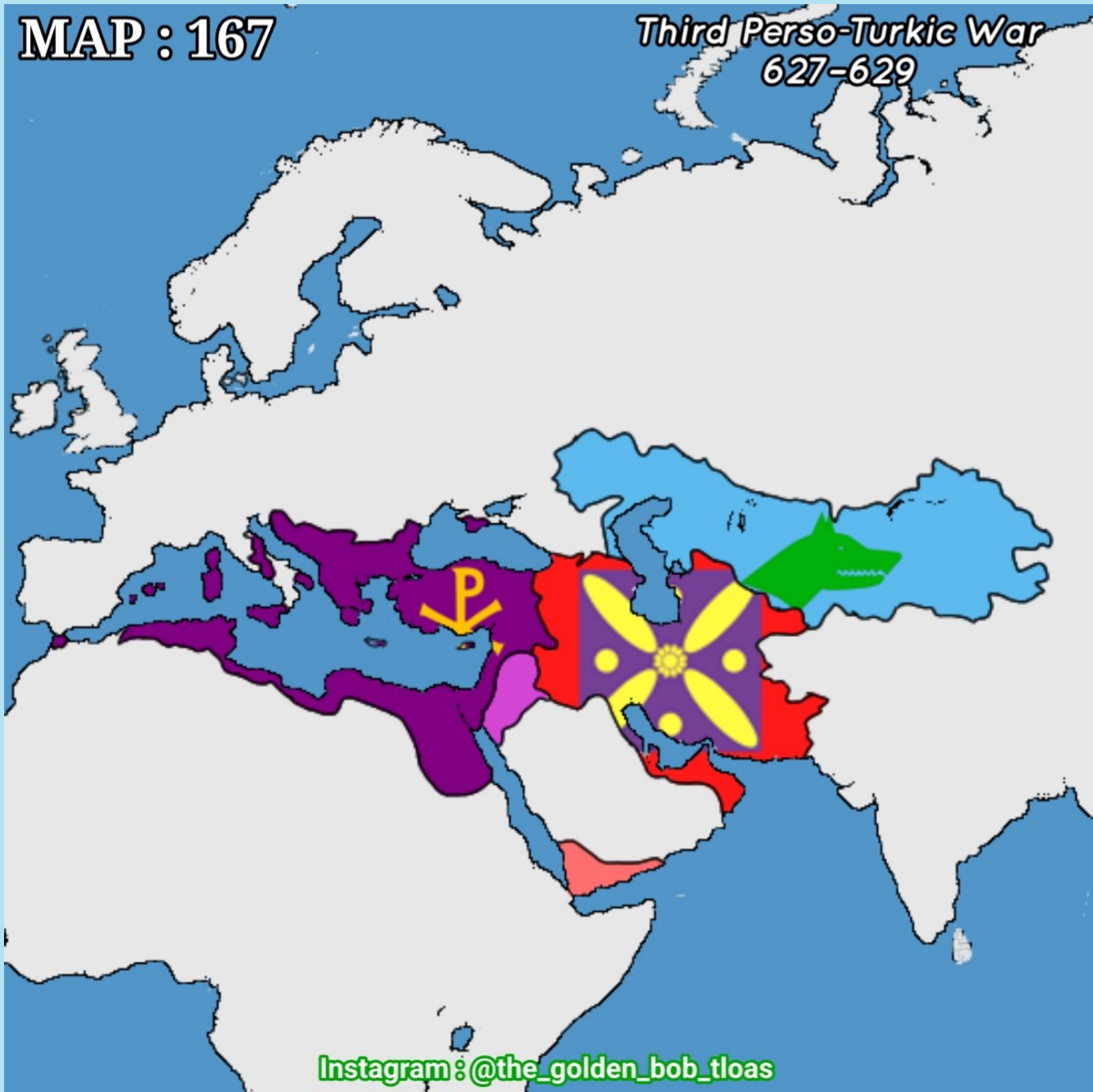
Currency : Egyptian pound

population : 8,079,800

Instagram : @the_golden_bob_floas

MAP : 167

Third Perso-Turkic War
627-629



Instagram : @the_golden_bob_tloas

MAP : 167

Third Perso-Turkic War 627-629

Result : Turco-Byzantine victory

Belligerents



Western Turkic Khaganate



eastern roman Empire

Sasanian Empire



Iberia



Instagram : @the_golden_bob_tloas

MAP : 176

evolution of Württemberg



- County of Württemberg (1083-1495)
- Duchy of Württemberg (1495-1803)
- Electorate of Württemberg (1803-1806)

Holy Roman
empire

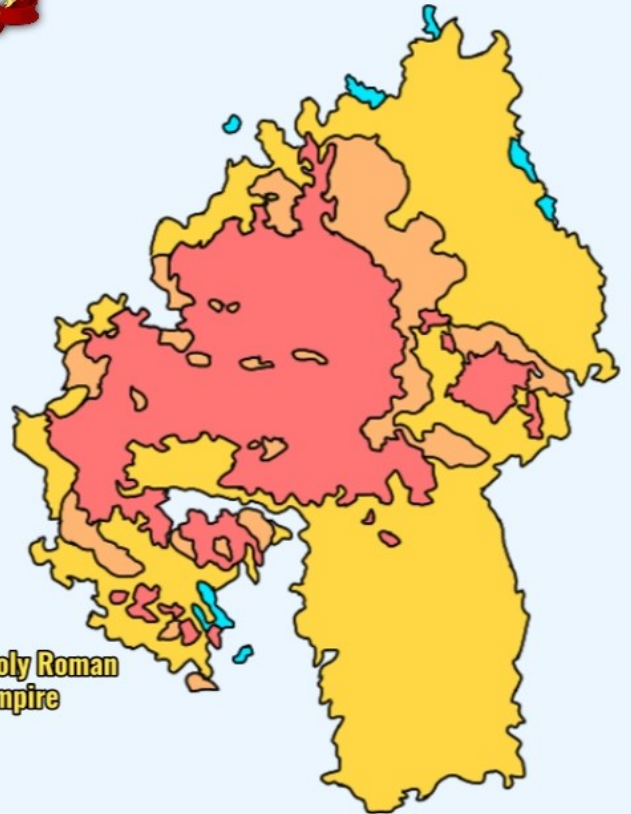
- Kingdom of Württemberg (1806-1918)

independent
/German empire

no
chan-
ges

- Free People's State of Württemberg (1918-1945)

Weimar /
third Reich



Instagram : @the_golden_bob_tloas

MAP : 176

Baden-Württemberg (1952-present)



Capital : Stuttgart

area : 35,751.46 km²

population : 11,111,496

GRP : €524 billion

Founded : 25 April 1952

Instagram : @the_golden_bob_tloas

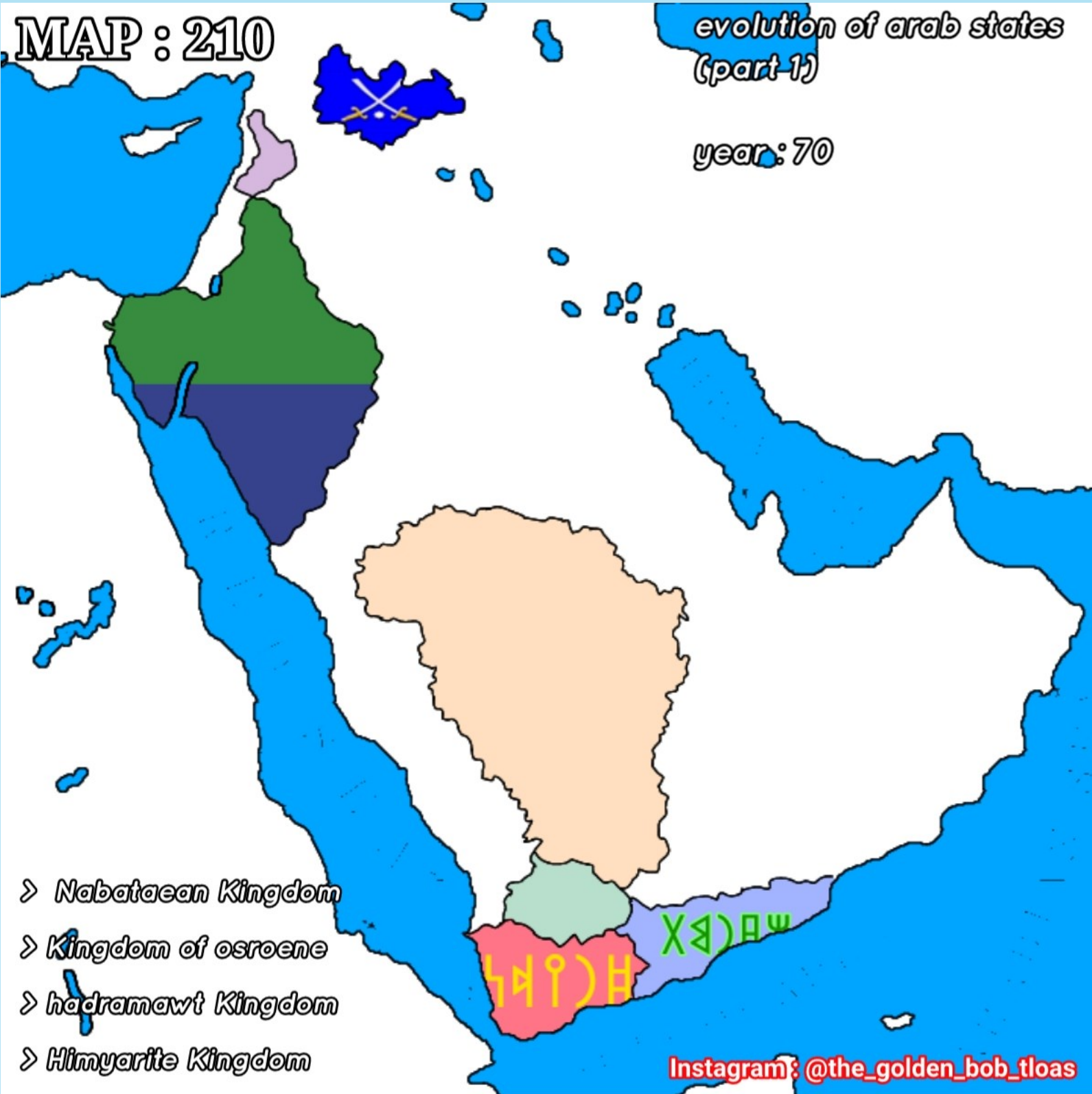
MAP : 210

evolution of arab states
(part 1)

year: 70

- > Nabataean Kingdom
- > Kingdom of osroene
- > hadramawt Kingdom
- > Himyarite Kingdom

Instagram: @the_golden_bob_tloas



MAP : 210

evolution of arab states
(part 1)

year : 630



> Kingdom of ghassanids (Byzantium)

> Islamic rule in Medina

> Yemen (Sassanids)

Instagram : @the_golden_bob_tloas

MAP : 210

evolution of arab states
(part 1)

year : 639



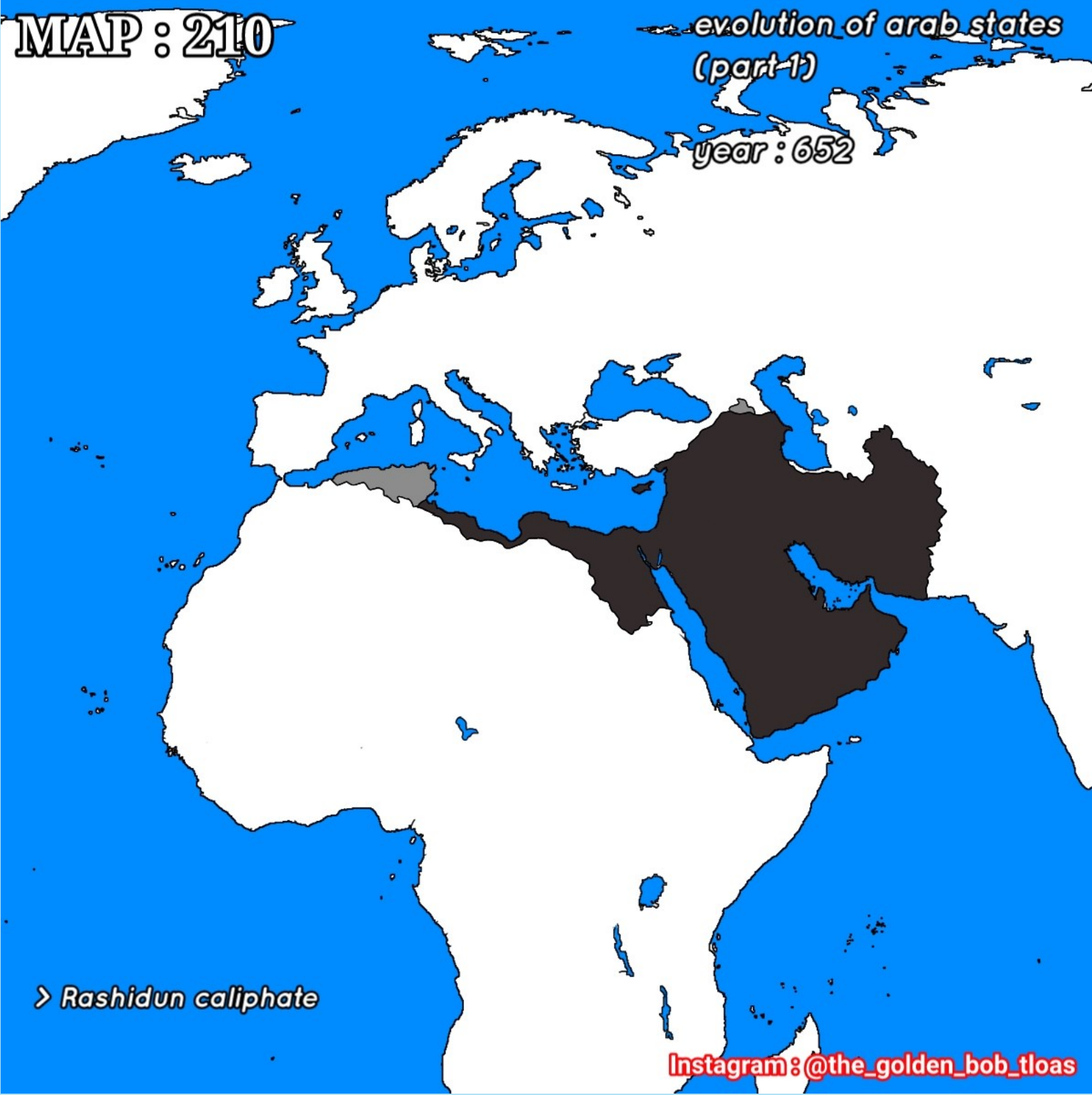
> Rashidun caliphate

Instagram : @the_golden_bob_tloas

MAP : 210

**evolution of arab states
(part-1)**

year : 652



> Rashidun caliphate

Instagram: @the_golden_bob_tloas

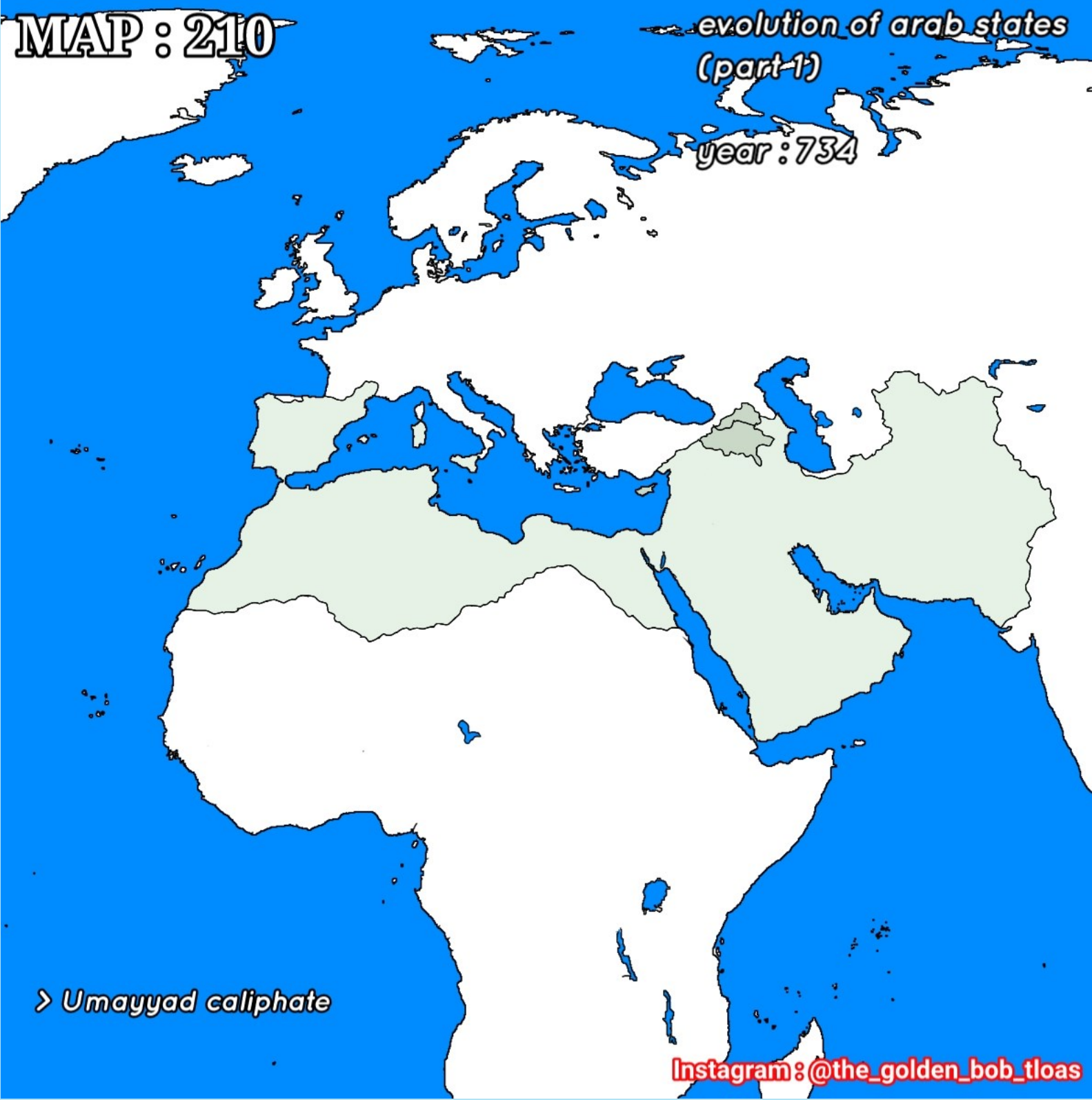
MAP : 210

evolution of arab states
(part-1)

year : 734

> Umayyad caliphate

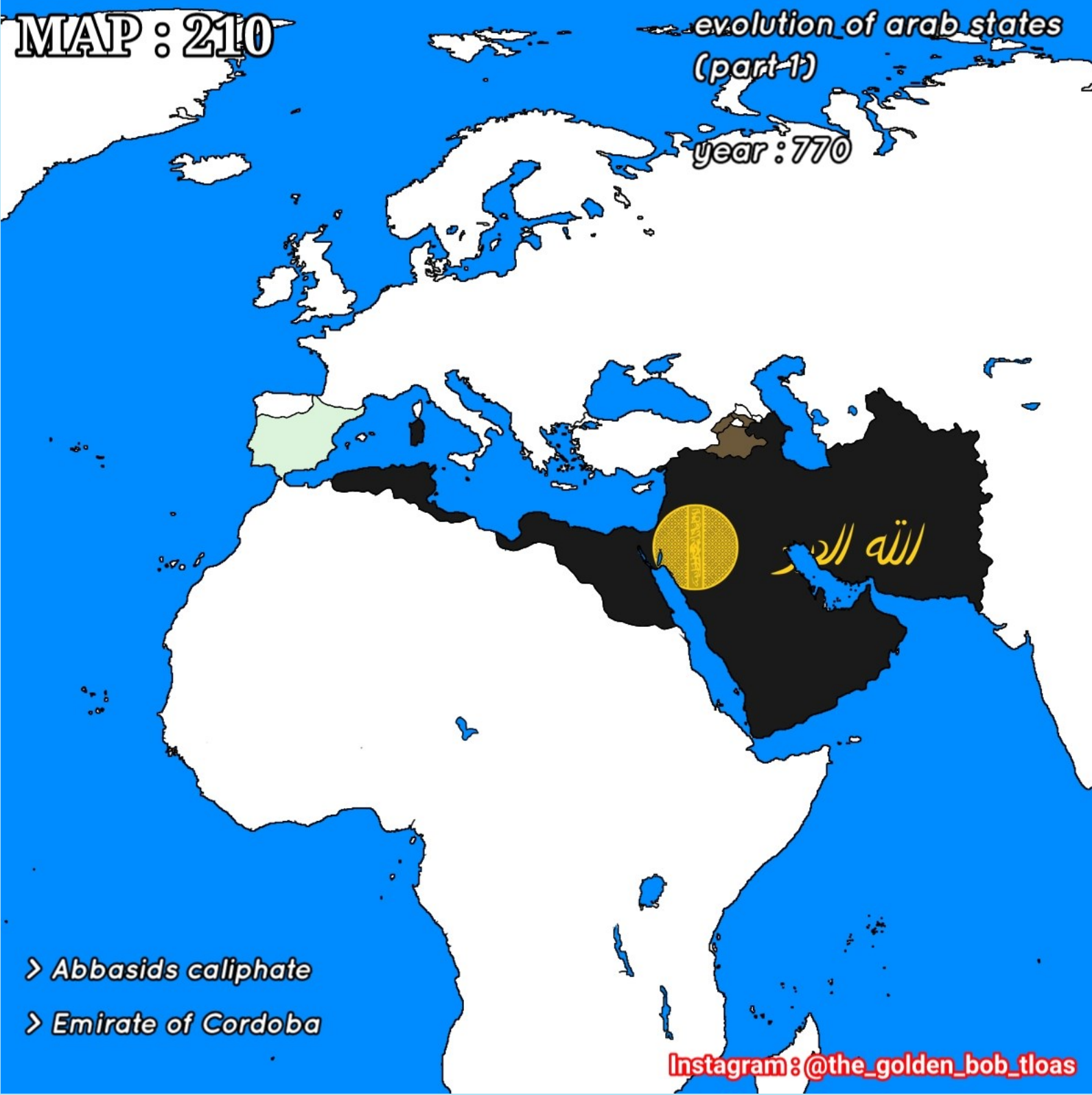
Instagram: @the_golden_bob_tloas



MAP : 210

evolution of arab states
(part-1)

year : 770



- > Abbasids caliphate
- > Emirate of Cordoba

Instagram : @the_golden_bob_tloas

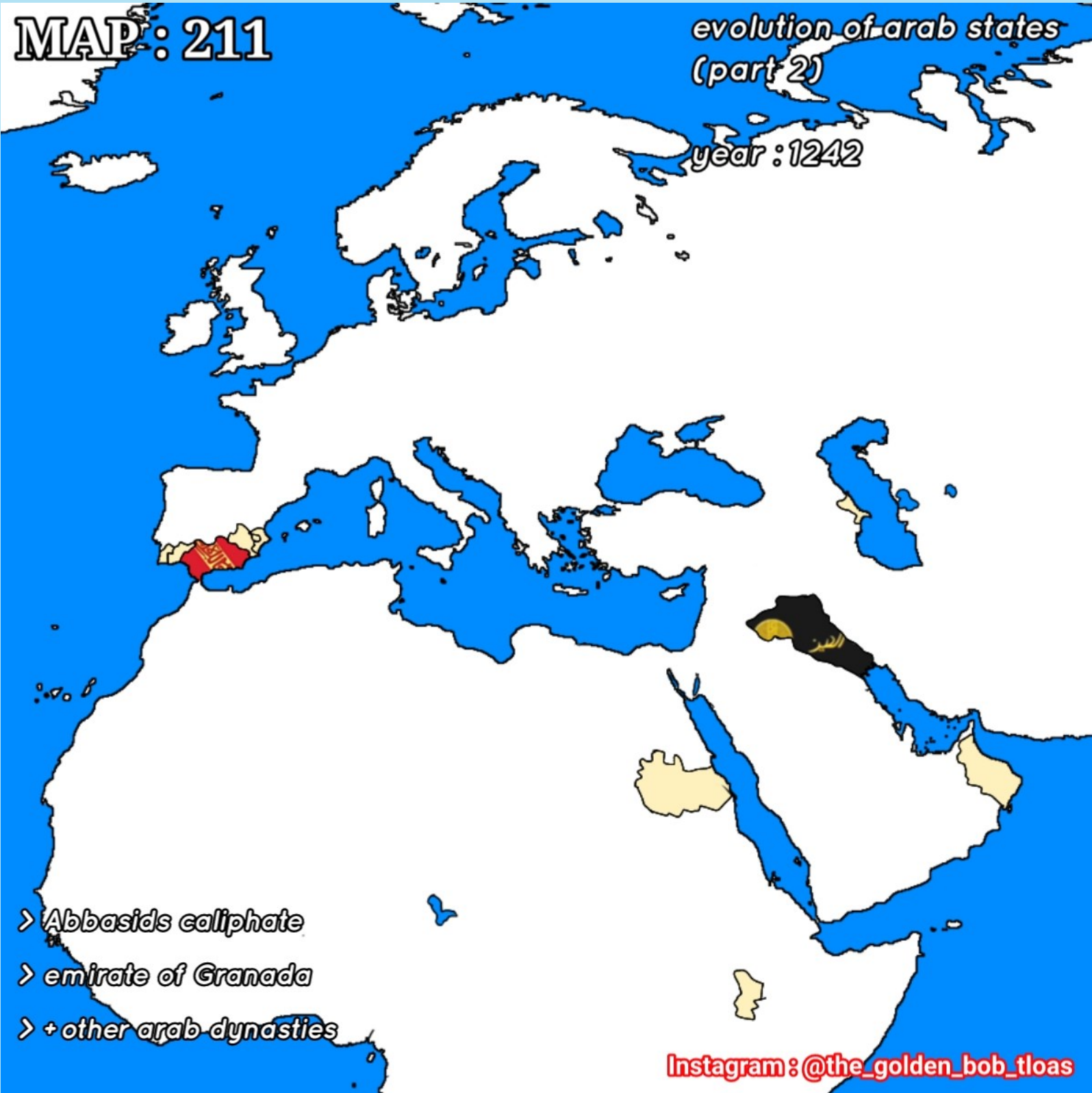
MAP: 211

evolution of arab states
(part 2)

year: 1242

- > Abbasids caliphate
- > emirate of Granada
- > + other arab dynasties

Instagram: @the_golden_bob_tloas



MAP: 211

evolution of arab states
(part 2)

year: 1806

- > Morocco
- > emirate of diriyah
- > omani empire

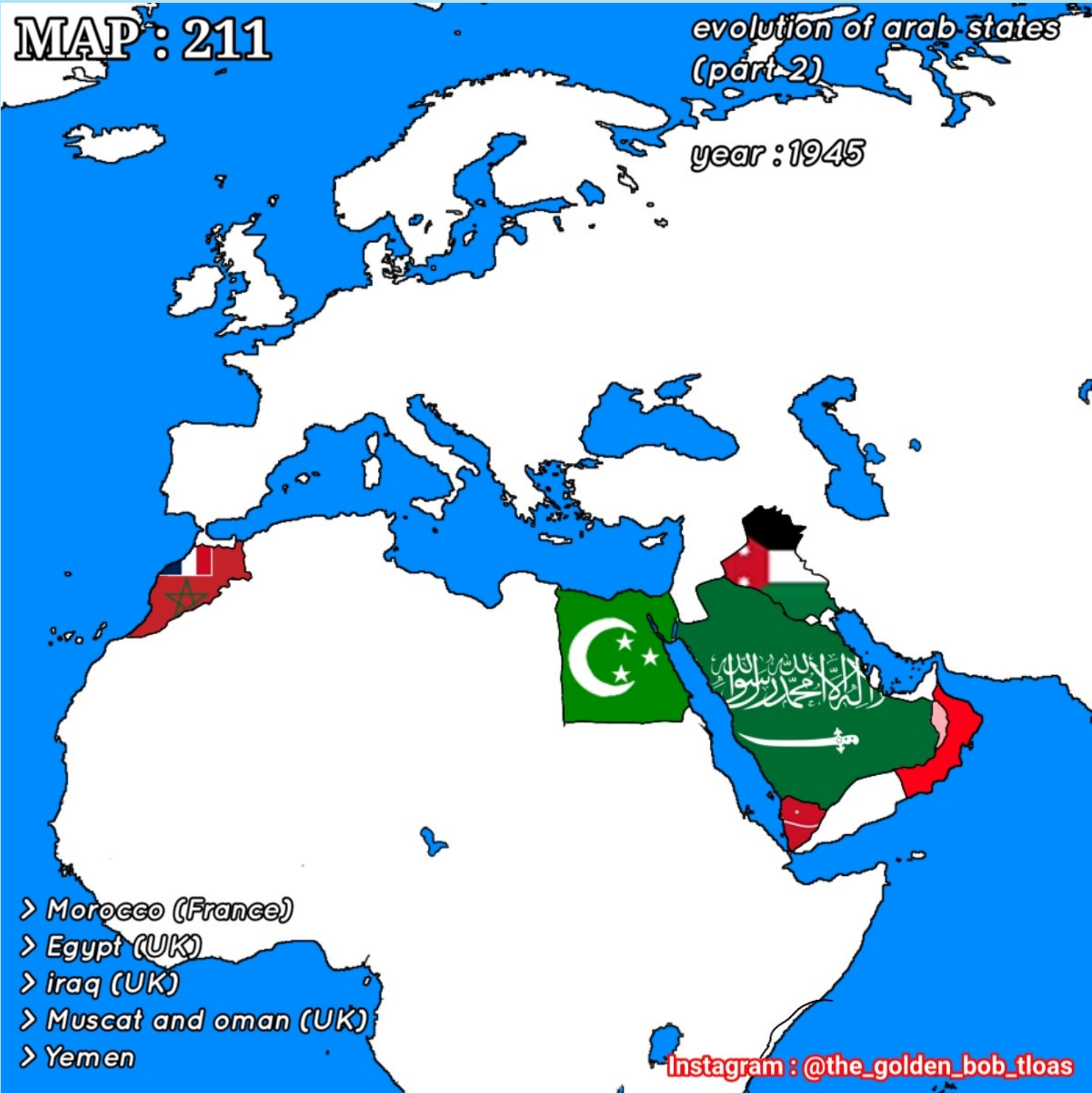
Instagram: @the_golden_bob_tloas



MAP: 211

evolution of arab states
(part-2)

year : 1945



- > Morocco (France)
- > Egypt (UK)
- > Iraq (UK)
- > Muscat and Oman (UK)
- > Yemen

Instagram : @the_golden_bob_tloas

MAP : 211

evolution of arab states
(part 2)

year : 1957

- > Kingdom of Morocco
- > Kingdom of Libya
- > republic of Tunisia
- > republic of Egypt
- > republic of Sudan
- > Syrian Republic
- > Hashemite Kingdom of Jordan
- > Hashemite Kingdom of Iraq
- > Lebanese republic
- > Muscat and oman (UK)
- > Yemen

Instagram : @the_golden_bob_tloas



MAP : 211

evolution of arab states
(part 2)

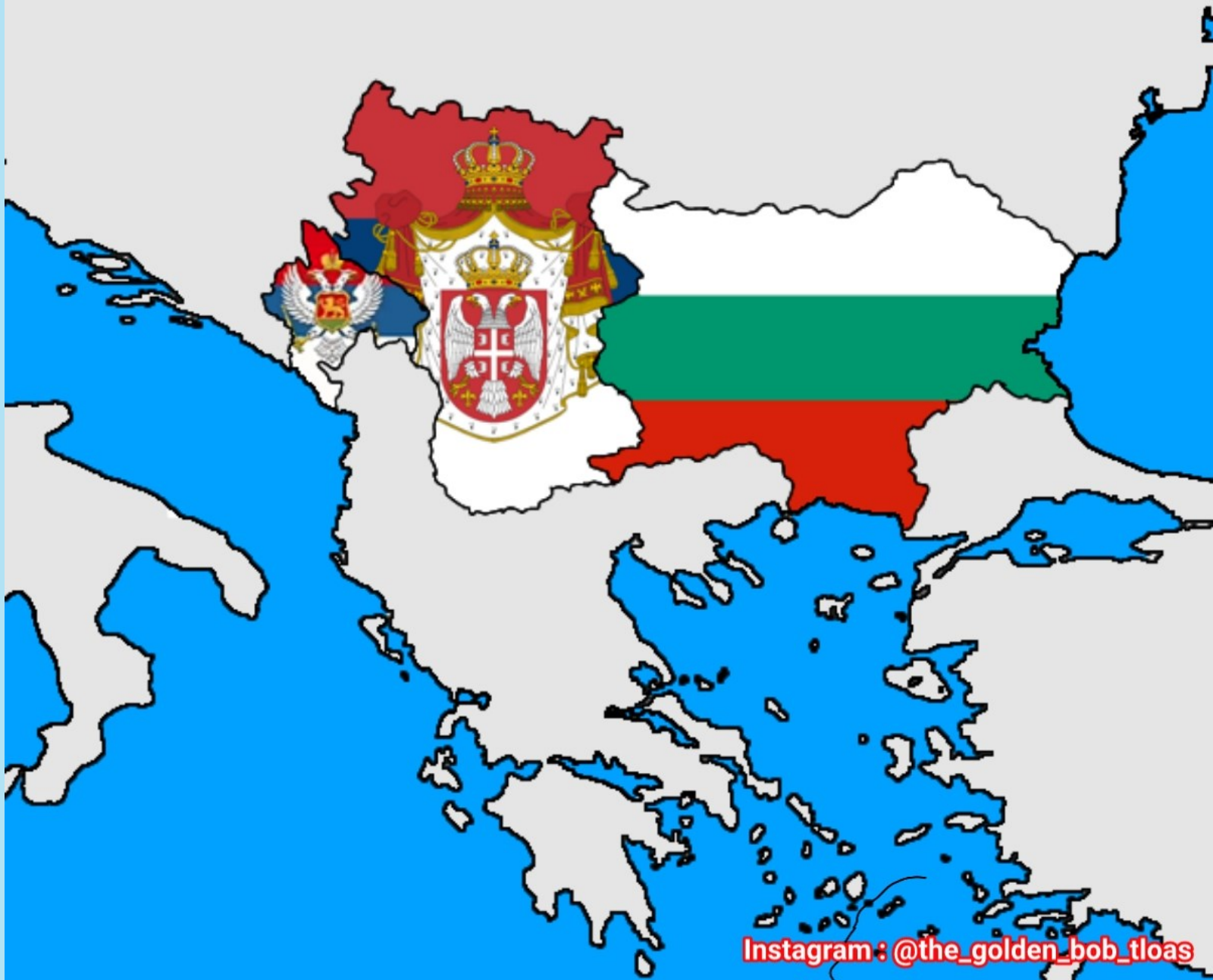
year : 2023

- 
- > Kingdom of Morocco
 - > P.D.R of Algeria
 - > state of Libya
 - > republic of Tunisia
 - > arab republic of Egypt
 - > republic of Sudan
 - > Syrian arab Republic
 - > Hashemite Kingdom of Jordan
 - > republic of iraq
 - > Lebanese republic
 - > Sultanate of Oman
 - > Yemen +(others)

Instagram : @the_golden_bob_tloas

MAP : 213

south slavic states in 1913

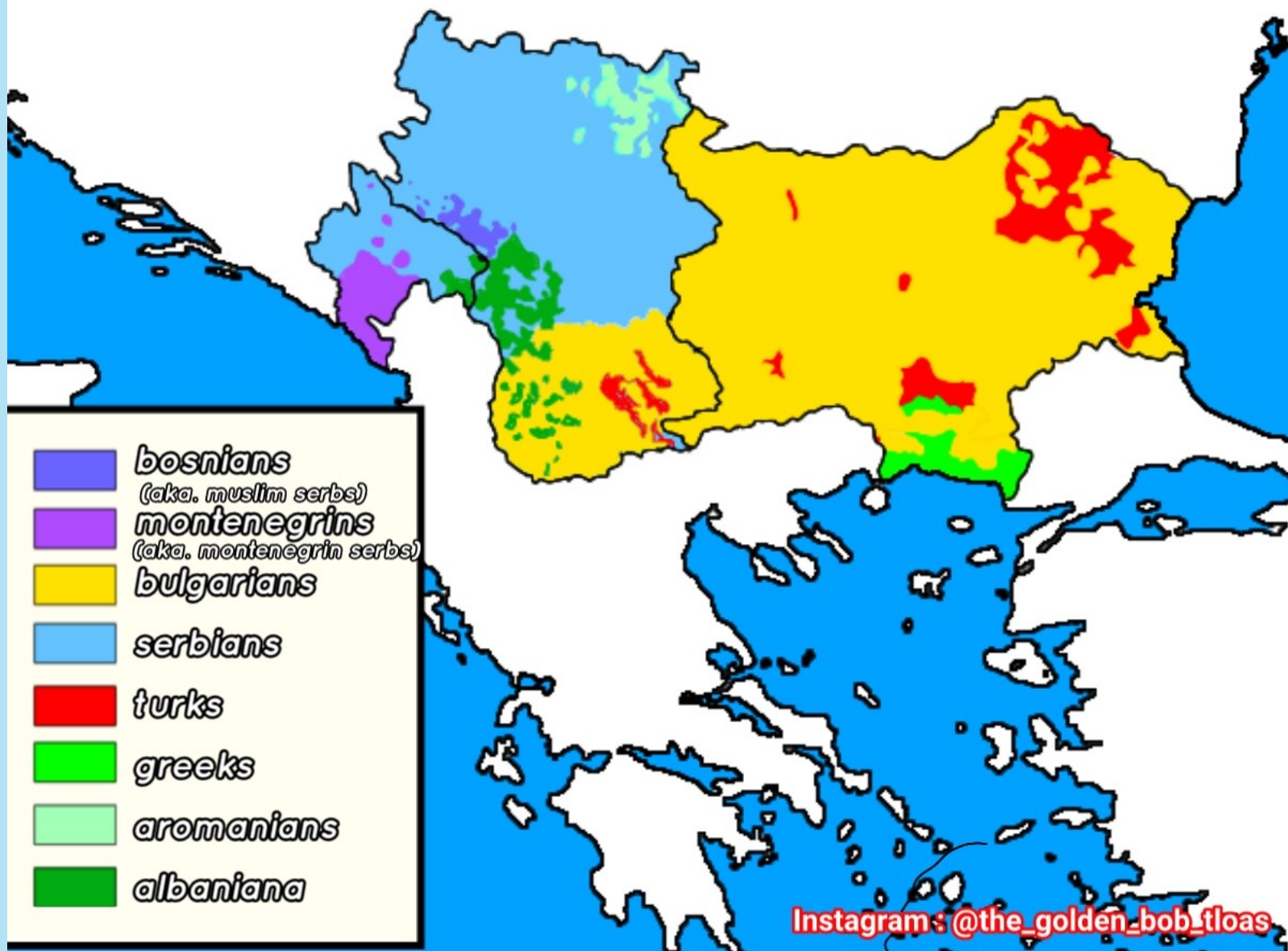


Instagram : @the_golden_bob_floas

MAP : 213

south slavic states in 1913

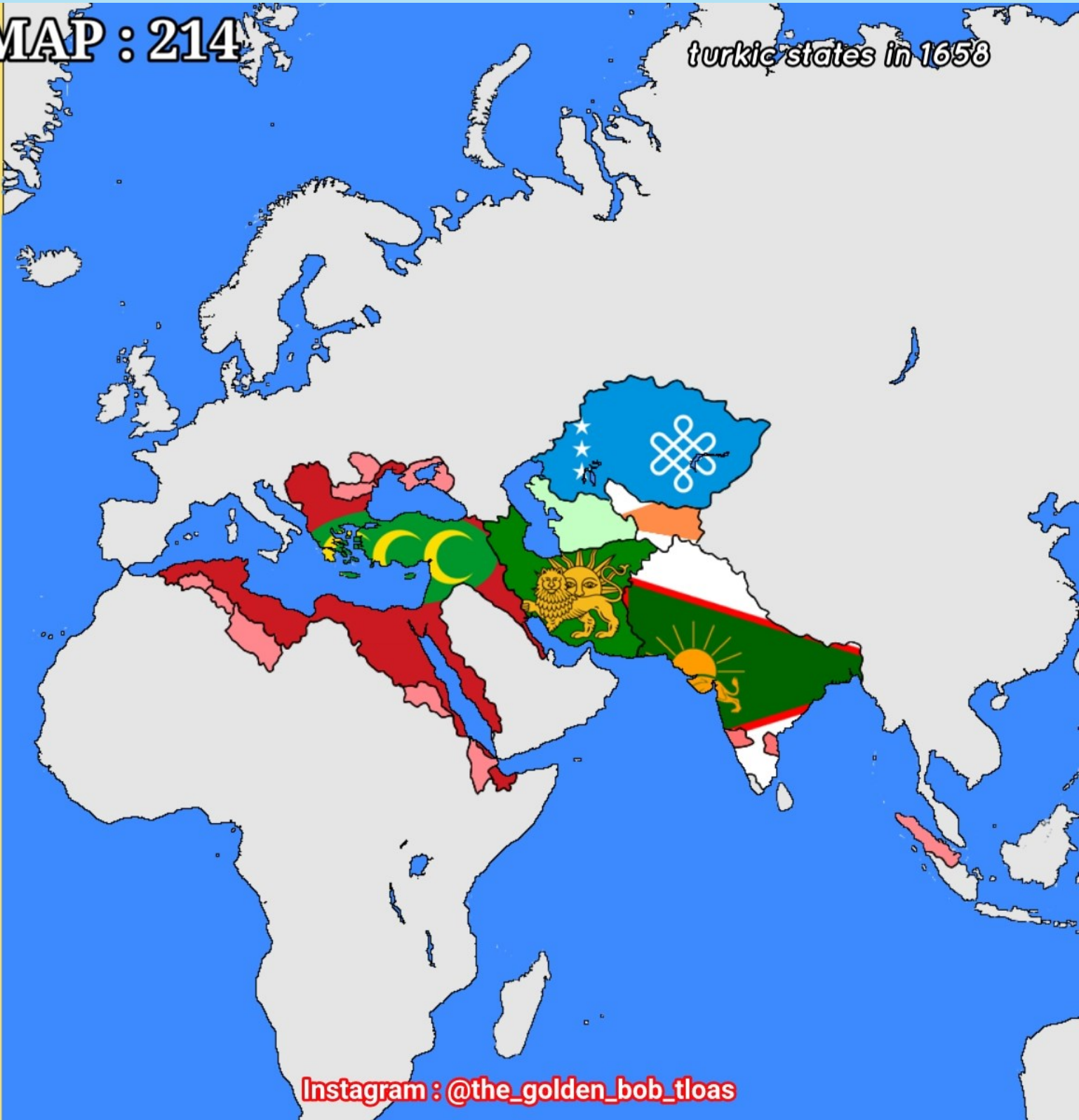
> ethnic groups map



Instagram: @the_golden_bob_floas

MAP : 214

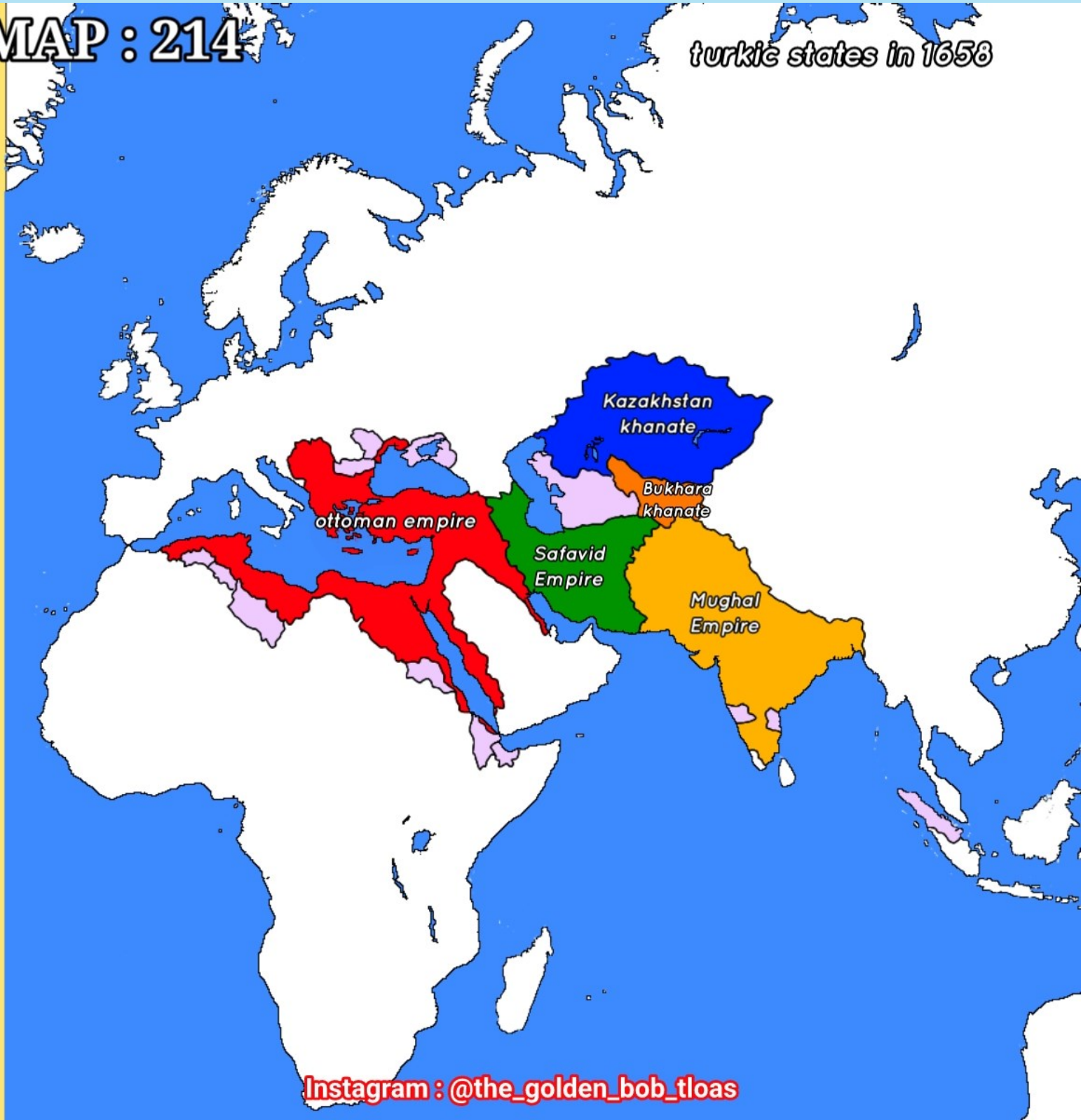
turkic states in 1658



Instagram : @the_golden_bob_tloas

MAP : 214

turkie states in 1658



Instagram : @the_golden_bob_tloas


MAP : 219

*emirate of armenia
(vassal of Umayyad caliphate)*



Instagram : @the_golden_bob_floas

MAP : 219



emirate of armenia

Հայաստանի ամիրայություն

إمارة أرمينية

(661 → 711) (725 → 750)

capital : dwin

languages : arabic - armenian

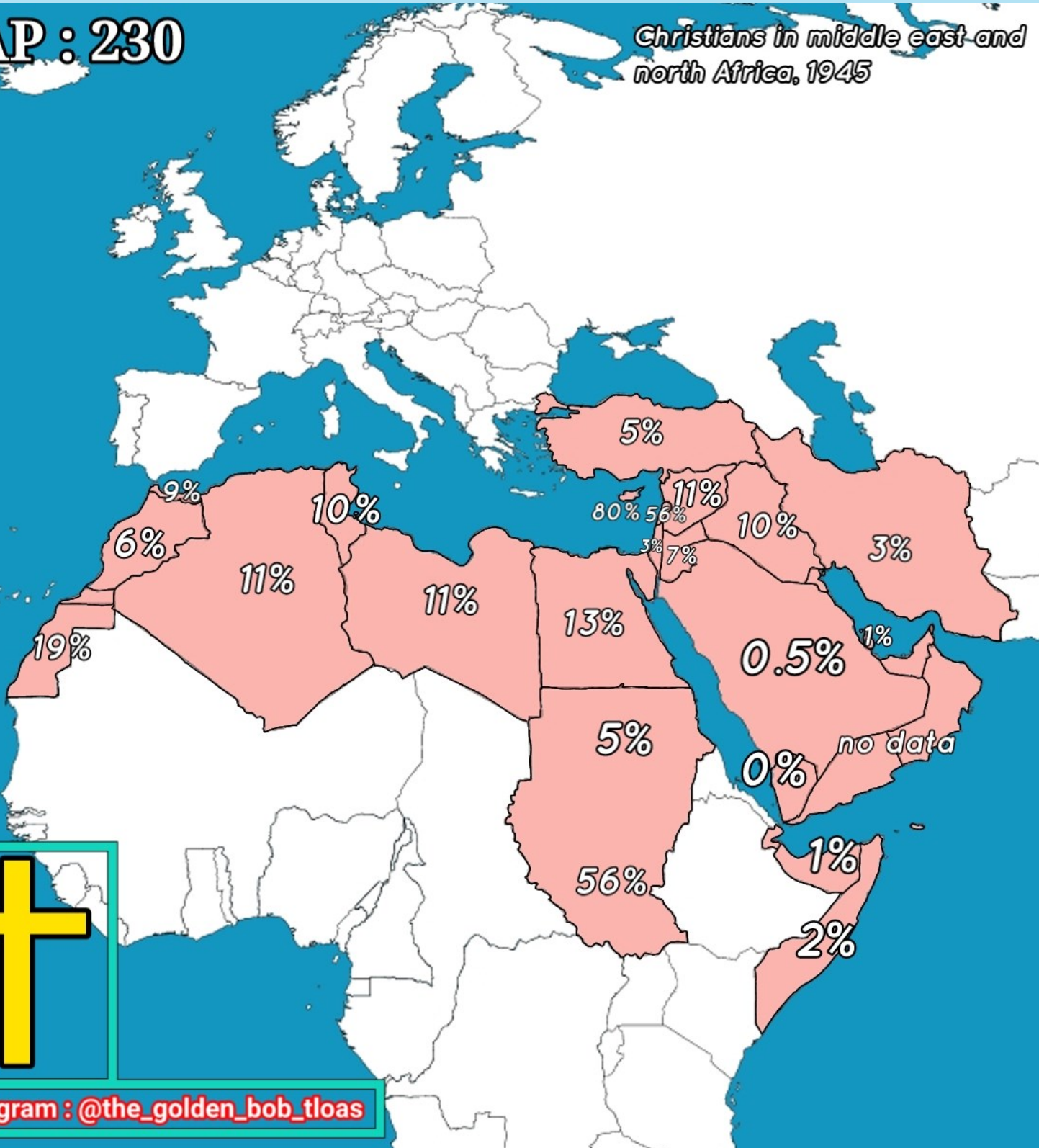
state religion : sunni islam

status : vassal - autonomous province

Instagram : @the_golden_bob_tloas

MAP : 230

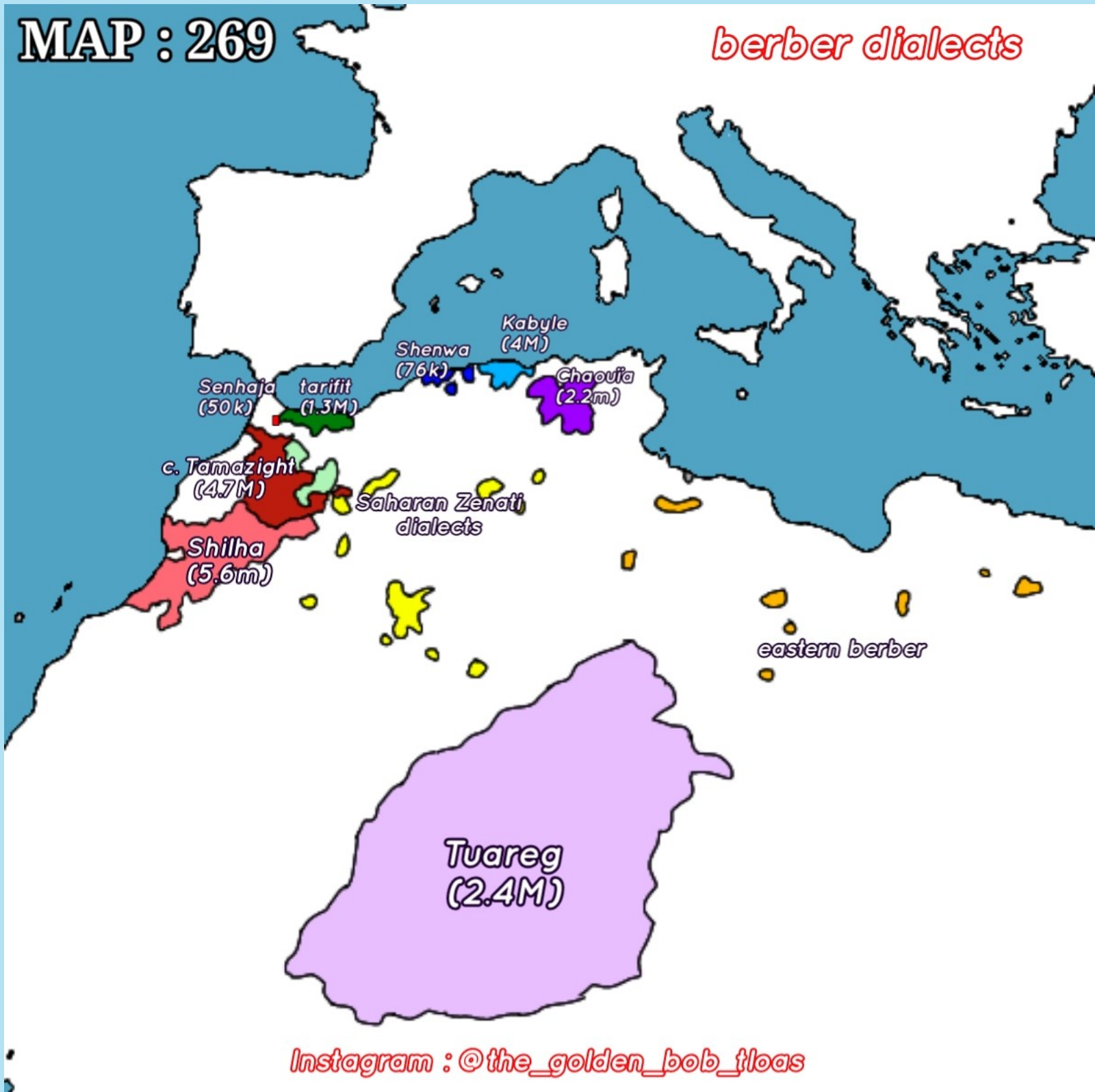
Christians in middle east and north Africa, 1945



Instagram : @the_golden_bob_tloas

MAP : 269

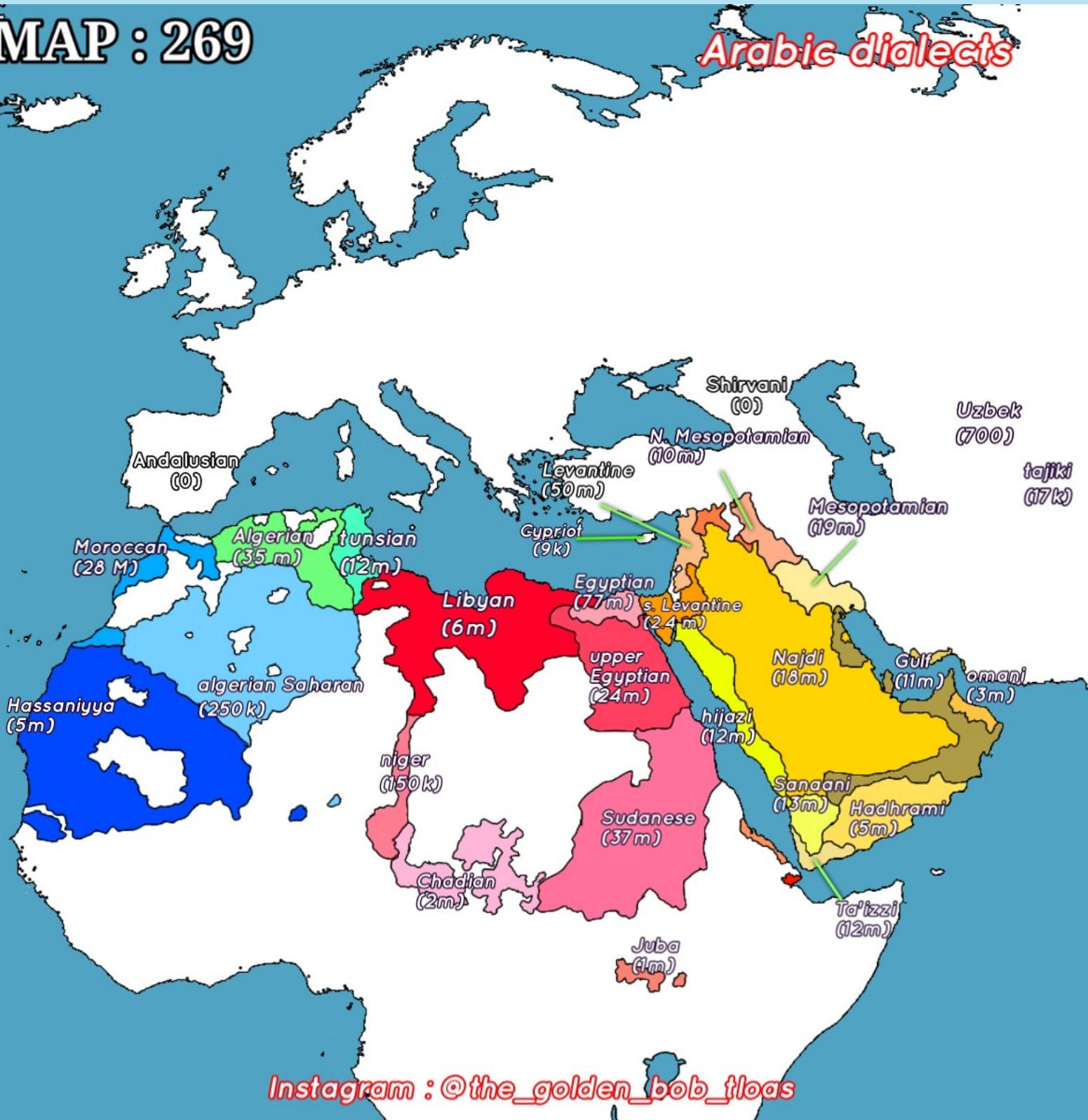
berber dialects



Instagram : @the_golden_bob_floas

MAP : 269

Arabic dialects



Instagram : @the_golden_bob_floas

MAP : 278

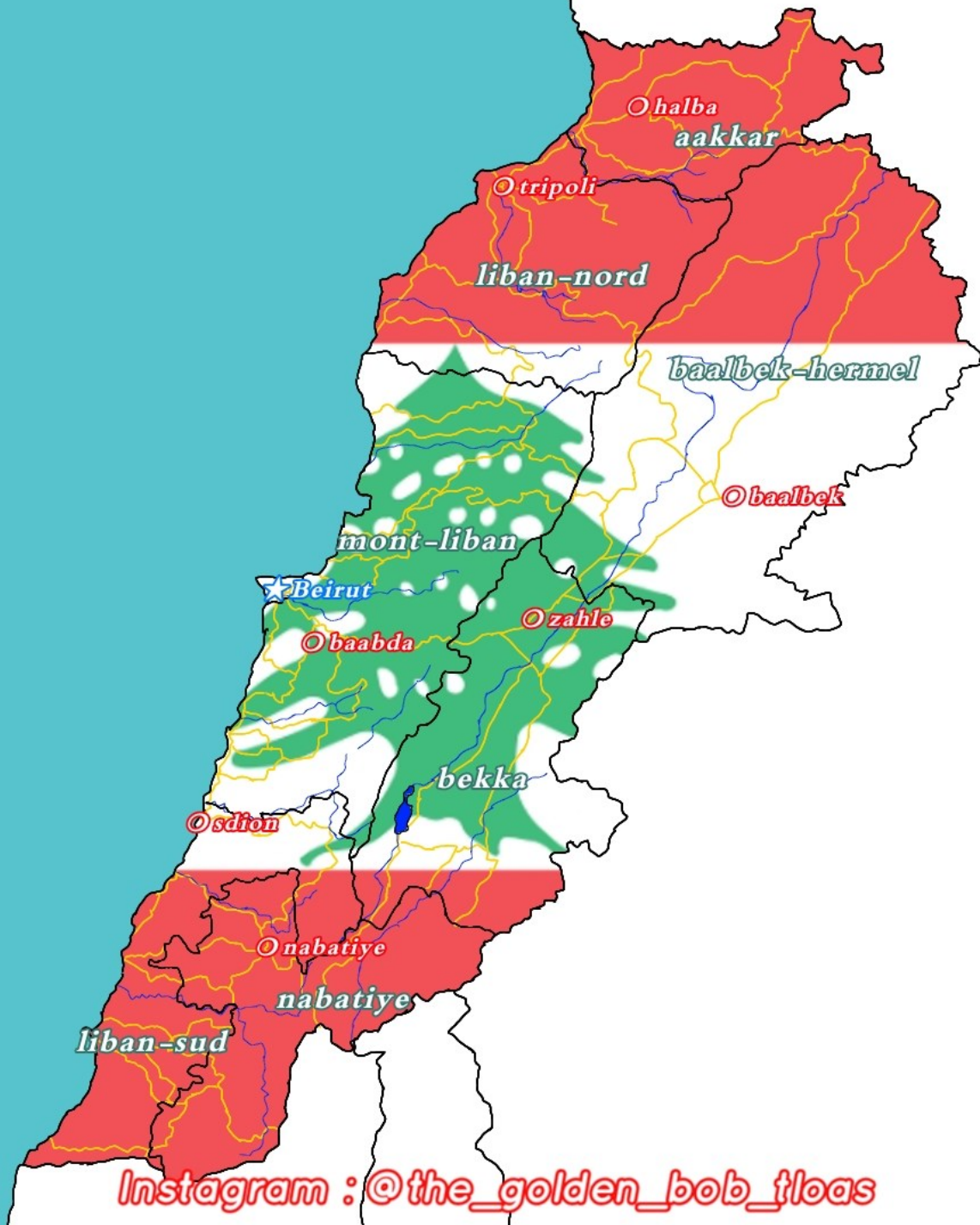
political status of china in 1937
(countryballs map)



Instagram : @the_golden_bob_tloas

MAP : 279

map of Lebanon



Instagram : @the_golden_bob_floas

MAP : 279

Republic of Lebanon

الجمهورية اللبنانية



capital : Beirut

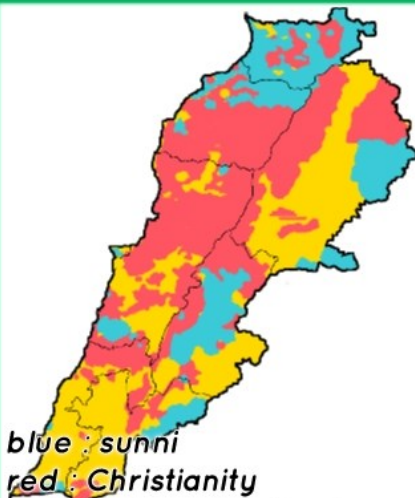
official language : Arabic

other language : french

government : parliamentary republic

population : 5,296,814

area : 10,452 km²



blue : sunni
red : Christianity
yellow : Druze-shia-Alawites

former countries/region :

Phoenicia : 2500 BC - 64 BC

Roman Phoenicia : 64 BC - 394

Phoenice Libanensis : 394 - 635

Jund Dimashq : 660 - 680

County of Tripoli : 1102 - 1289

Ottoman Lebanon Emirate : 1516 - 1842

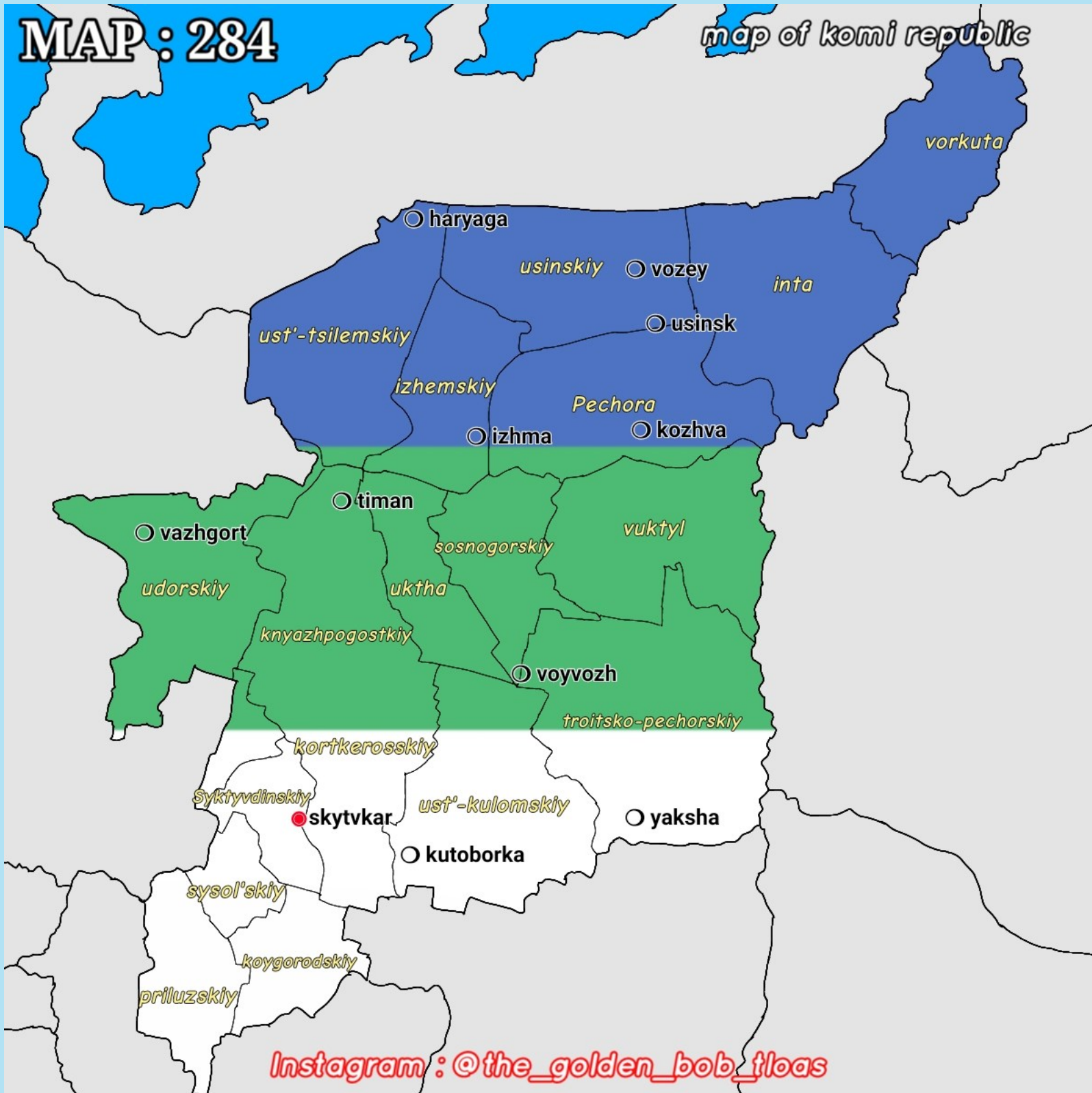
French Lebanon : 1920 - 1943



Instagram : @the_golden_bob_floas

MAP : 284

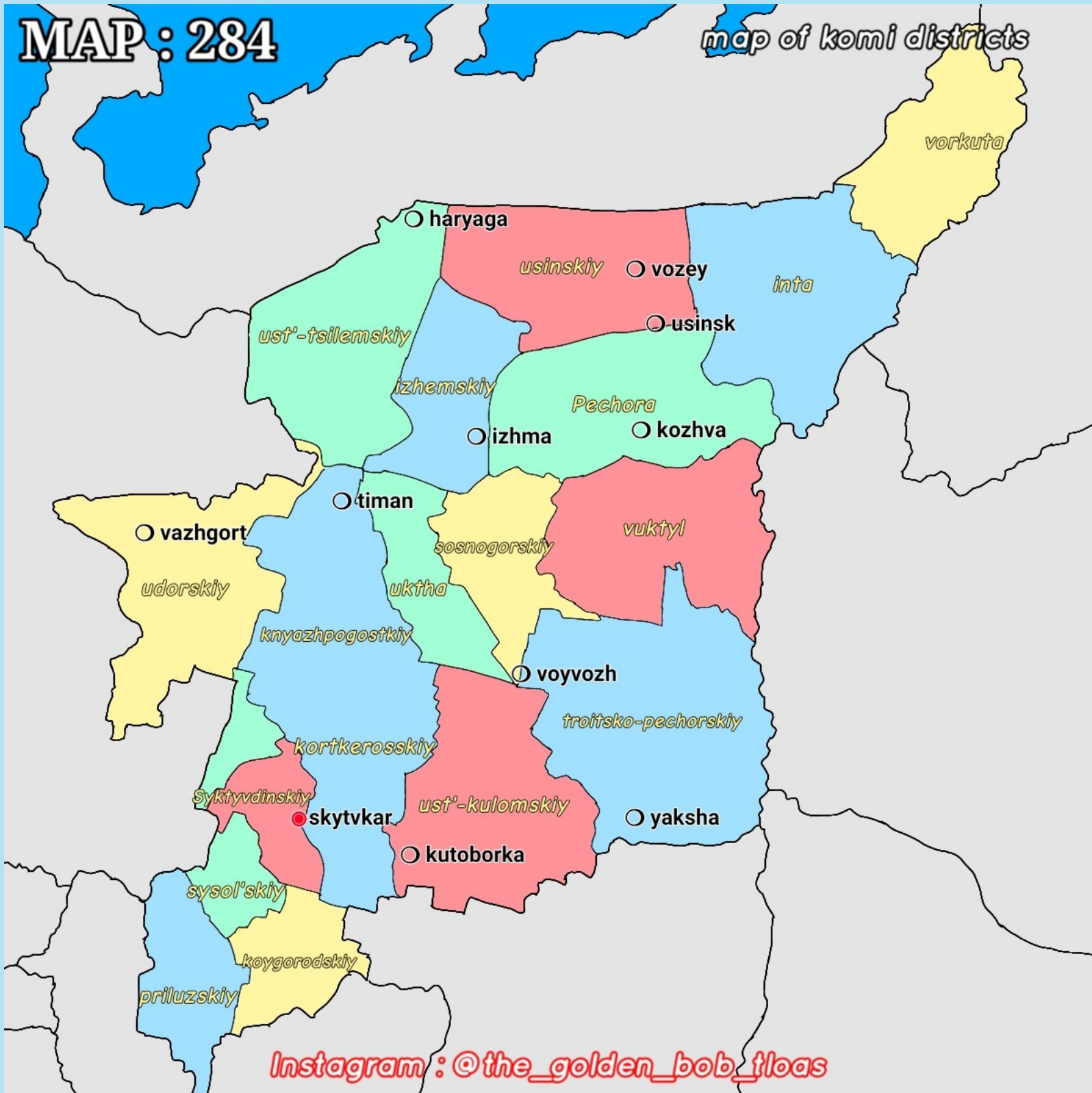
map of komi republic



Instagram : @the_golden_bob_tloas

MAP : 284

map of komi districts



Instagram : @the_golden_bob_tloas

MAP : 284

Komi Republic
Республика Коми



Country : Russia

capital : Syktyvkar

languages : russian - komi

area : 415,900 km²

Population : 737,853

ethnic groups :

2021 census :

komi : 22.3%

russian : 69.7%

Ukrainian : 1.9%

others : 6.1%

religion :

Spiritual : 41.9%

Atheism : 14.5%

undeclared : 6.4%

Christian : 36.6%

islam : 0.9%

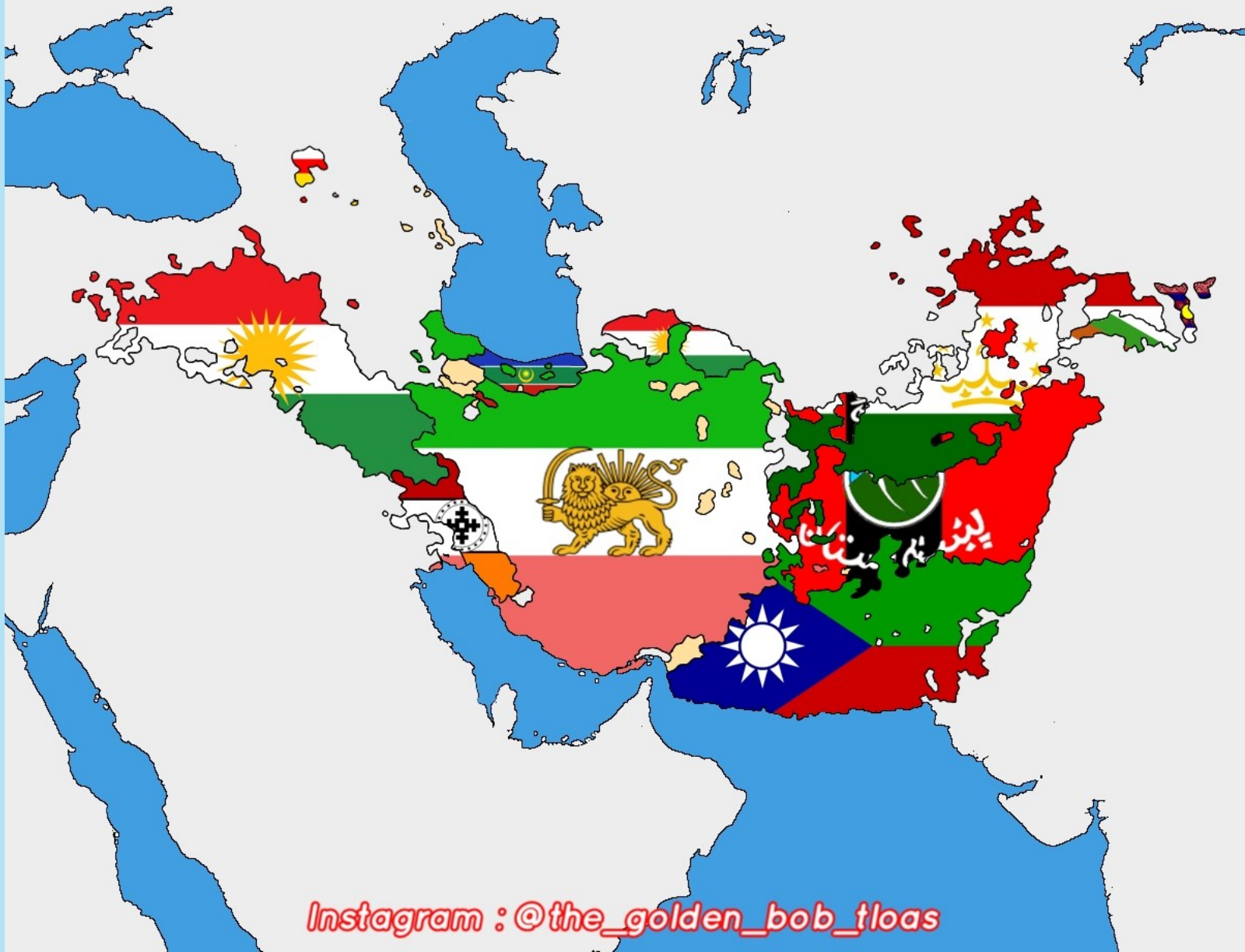


Instagram : @the_golden_bob_tloas



MAP : 292

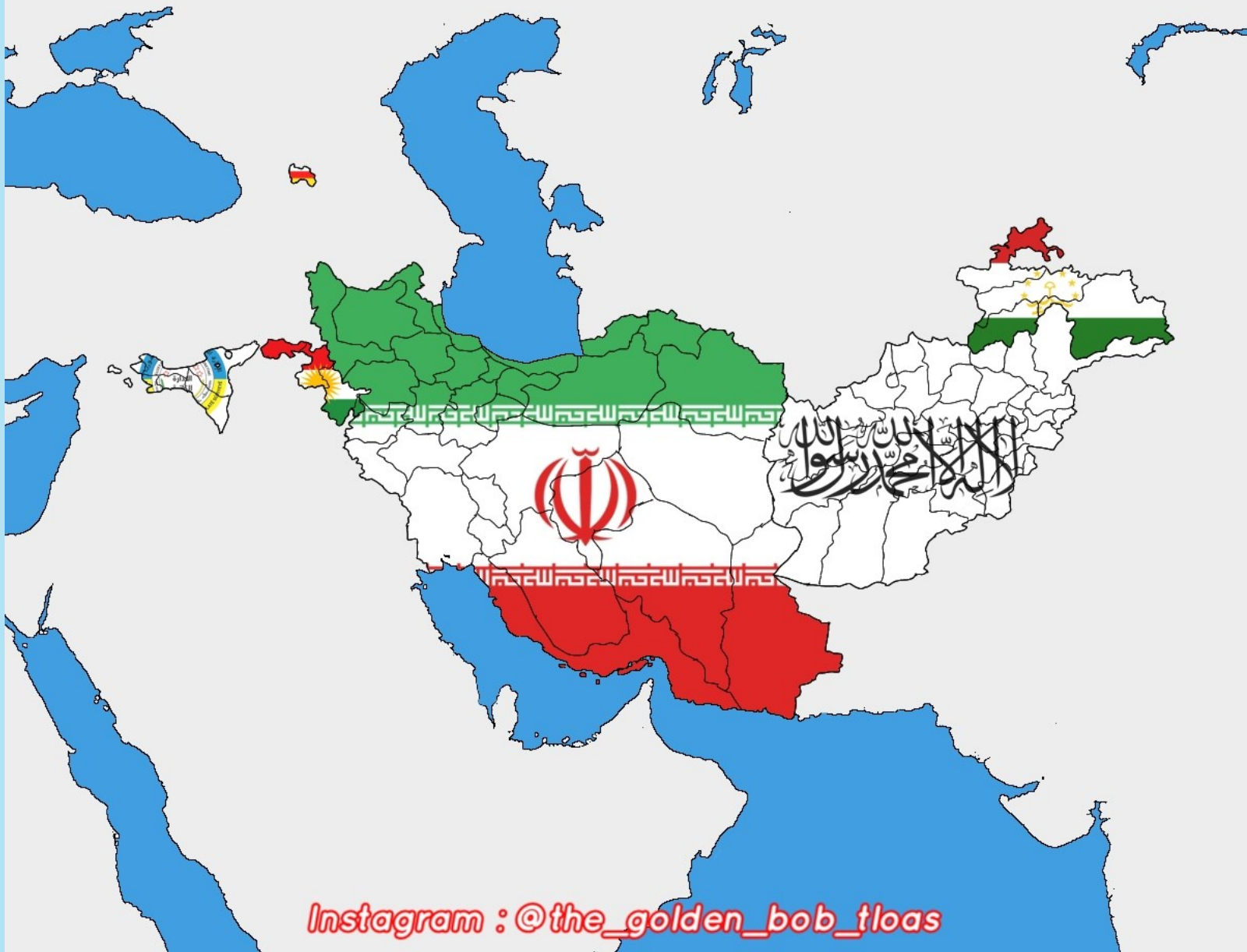
iranian peoples



Instagram : @the_golden_bob_tloas

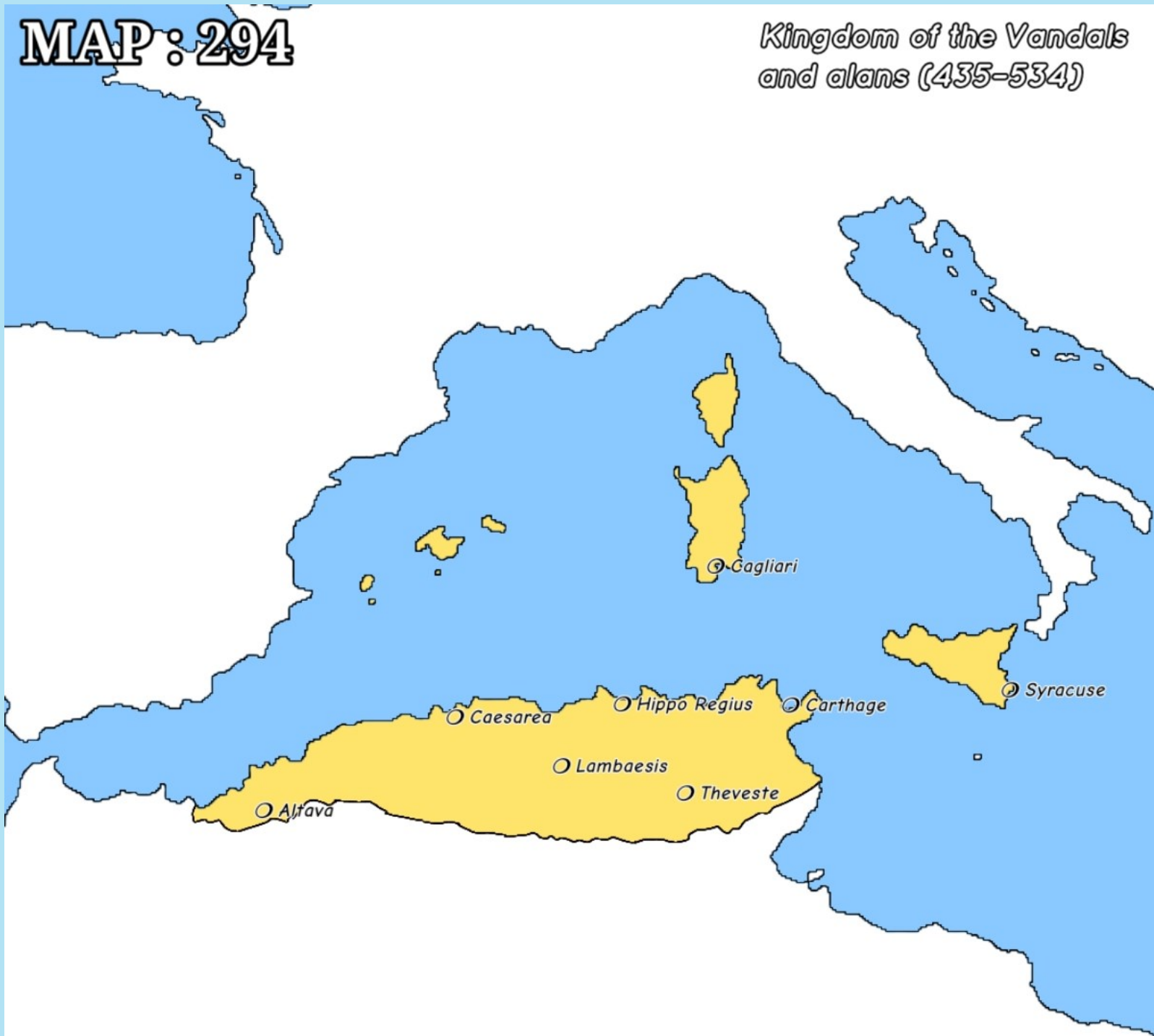
MAP : 292

*de facto iranic states and
autonomous regions*



MAP : 294

Kingdom of the Vandals and alans (435-534)



Instagram : @the_golden_bob_floas

MAP : 306



ܐܘܪܝܢܐ

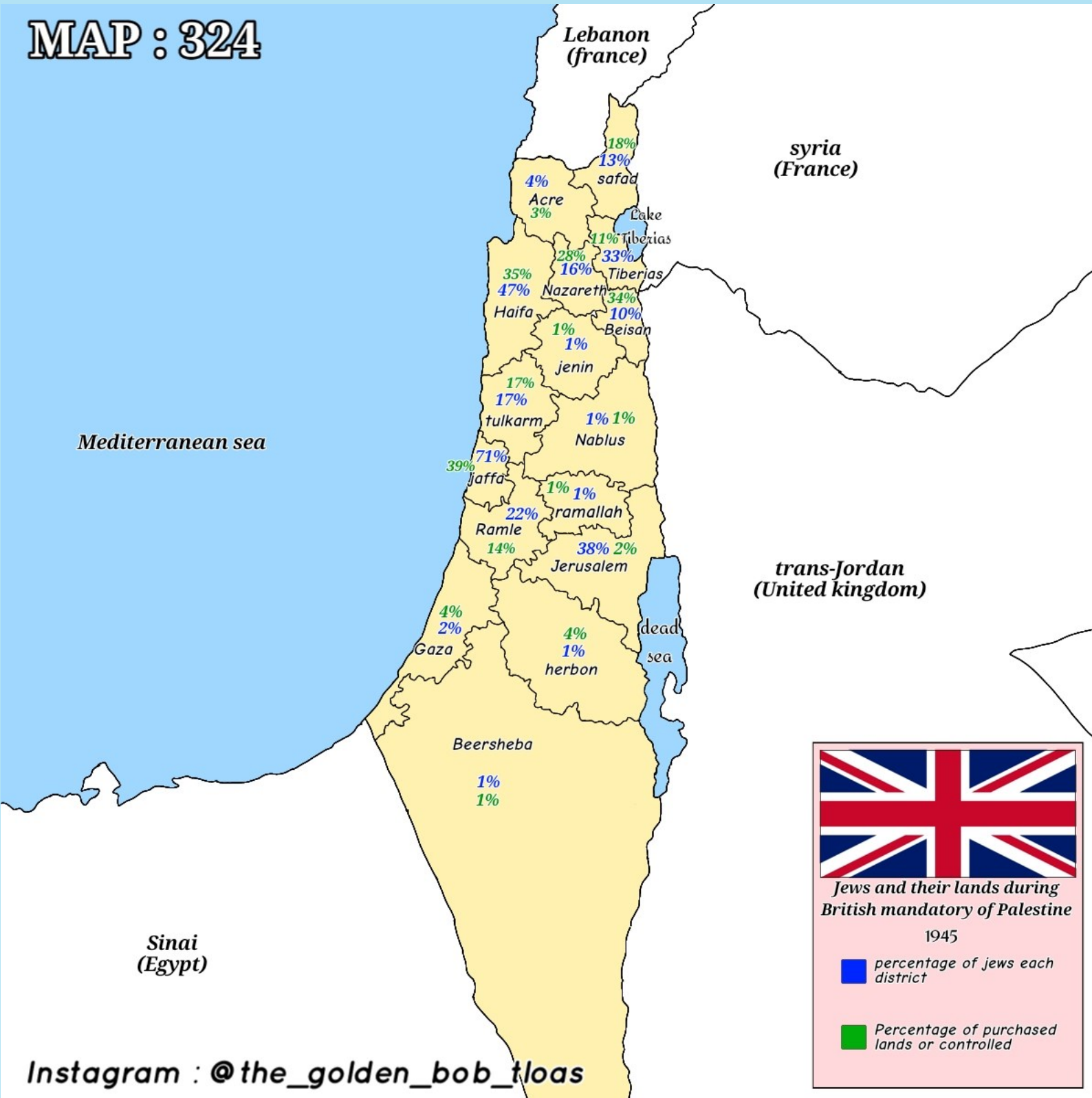


alternative middle east
in 2023, if the proposed
map of Assyro-Chaldean
state established

capital: mosul/ Nineveh
religion : Christianity
language : Aramaic
government :
parliamentary republic

Instagram : @the_golden_bob_tloas

MAP : 324

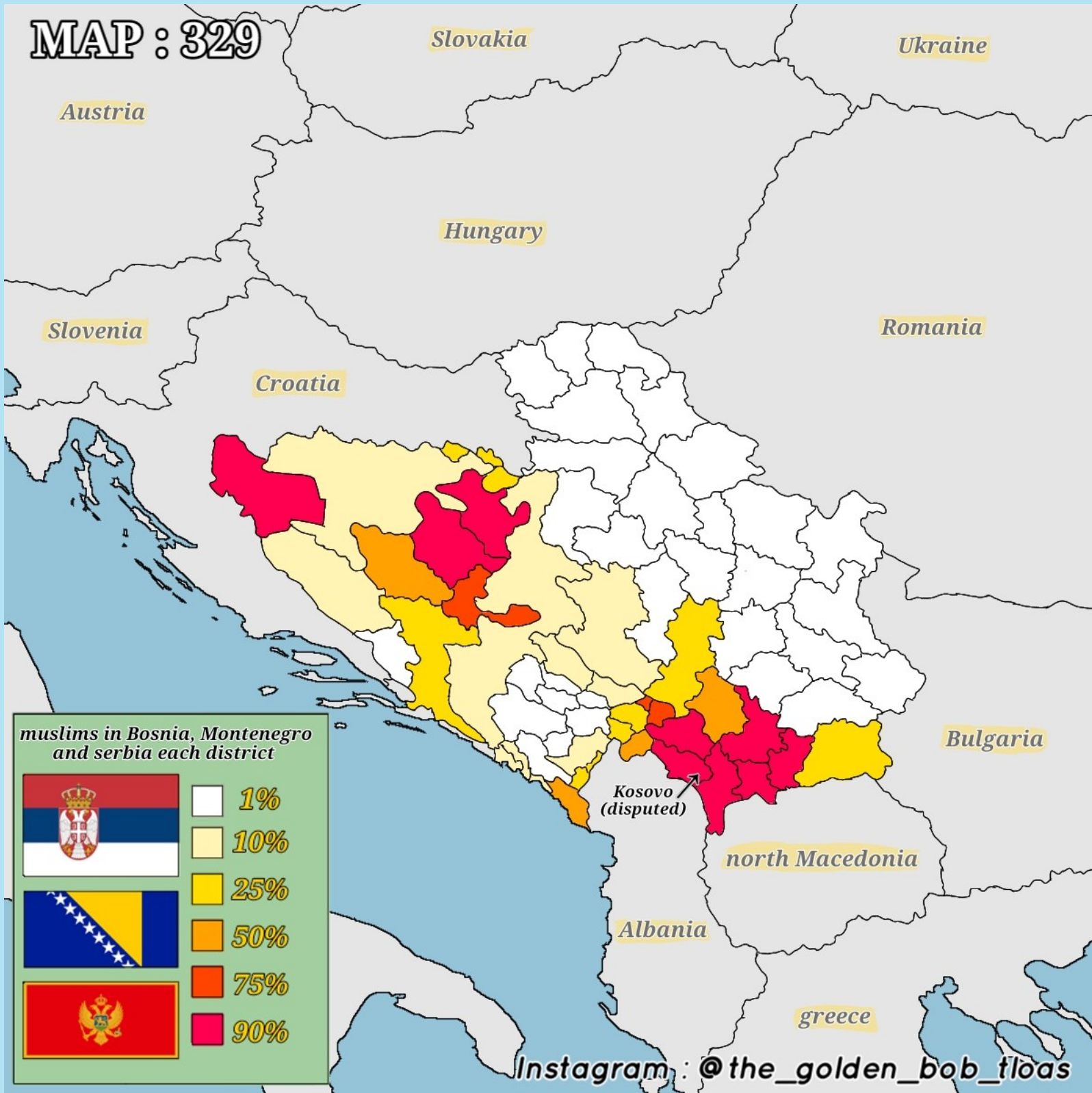


Jews and their lands during British mandatory of Palestine 1945

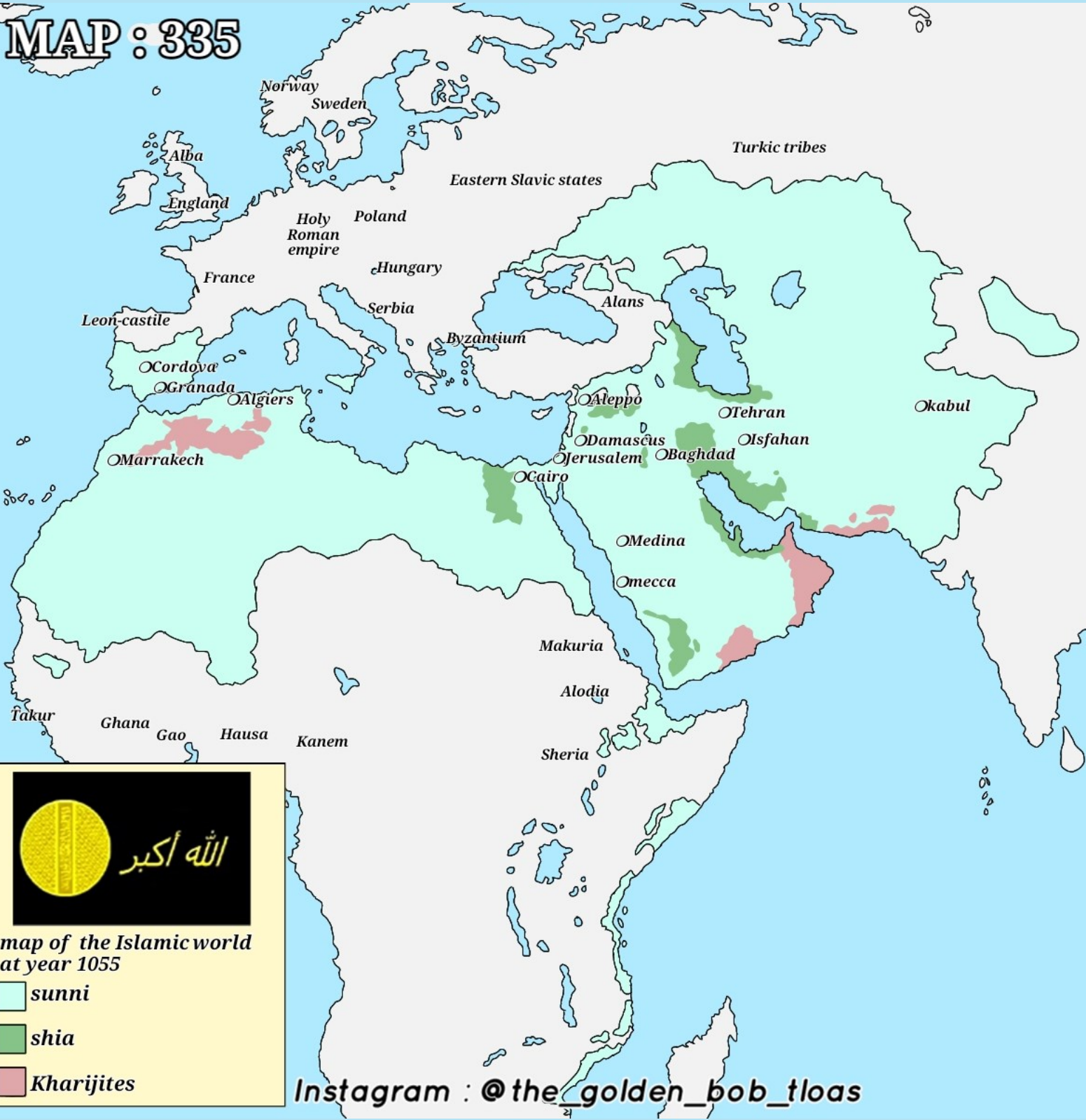
- percentage of jews each district
- Percentage of purchased lands or controlled

Instagram : @the_golden_bob_tloas

MAP : 329



MAP : 335



Instagram : @the_golden_bob_tloas

MAP: 333

hersant plan during Algerian war of independence



MAP : 356

The Holy land

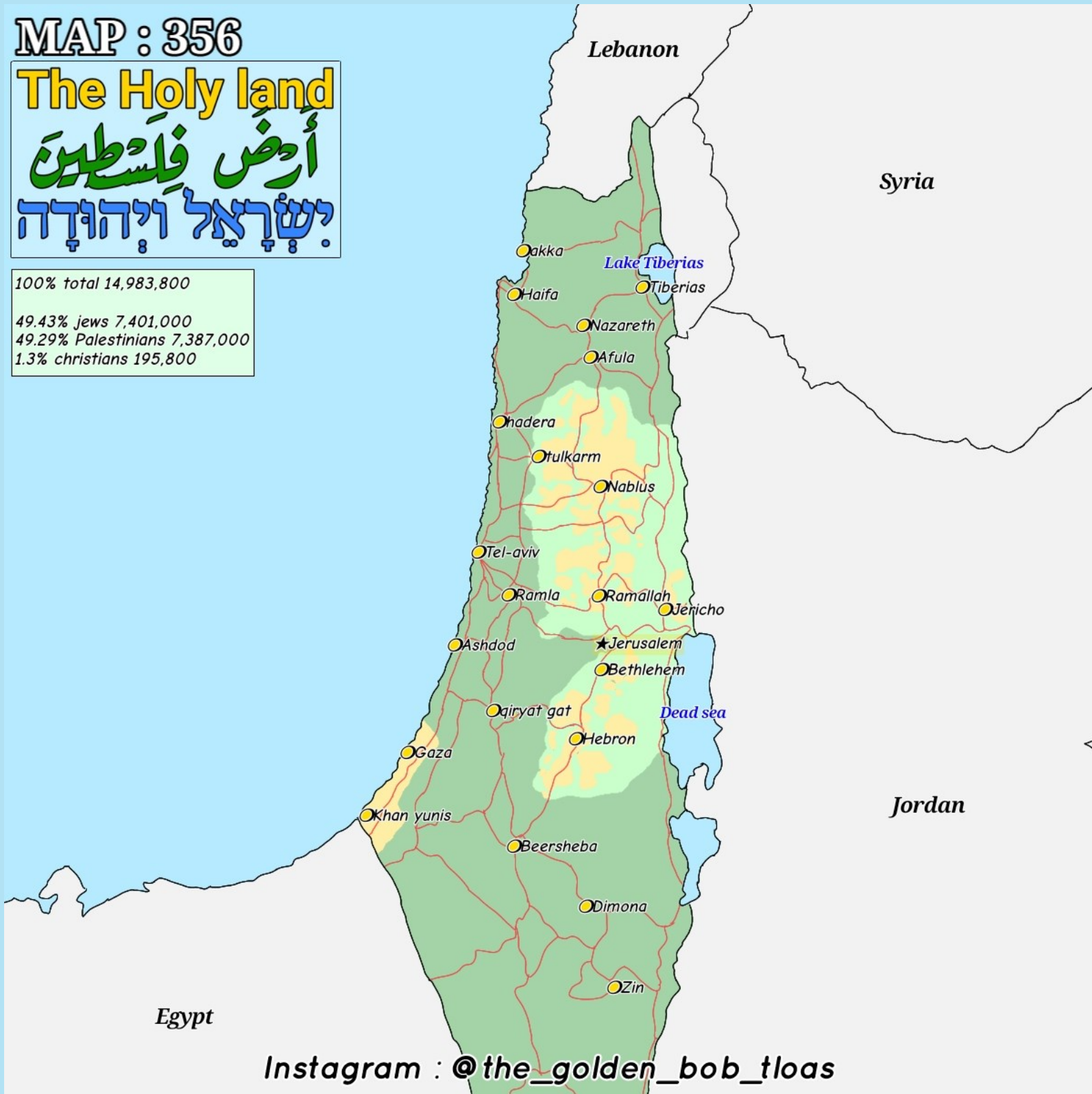
أَرْضِ فَلسْطِينِ
בְּשָׂרָאֵל וְיְהוּדָה

100% total 14,983,800

49.43% jews 7,401,000

49.29% Palestinians 7,387,000

1.3% christians 195,800



Instagram : @the_golden_bob_tloas

MAP : 367

FINLAND pre-winter war

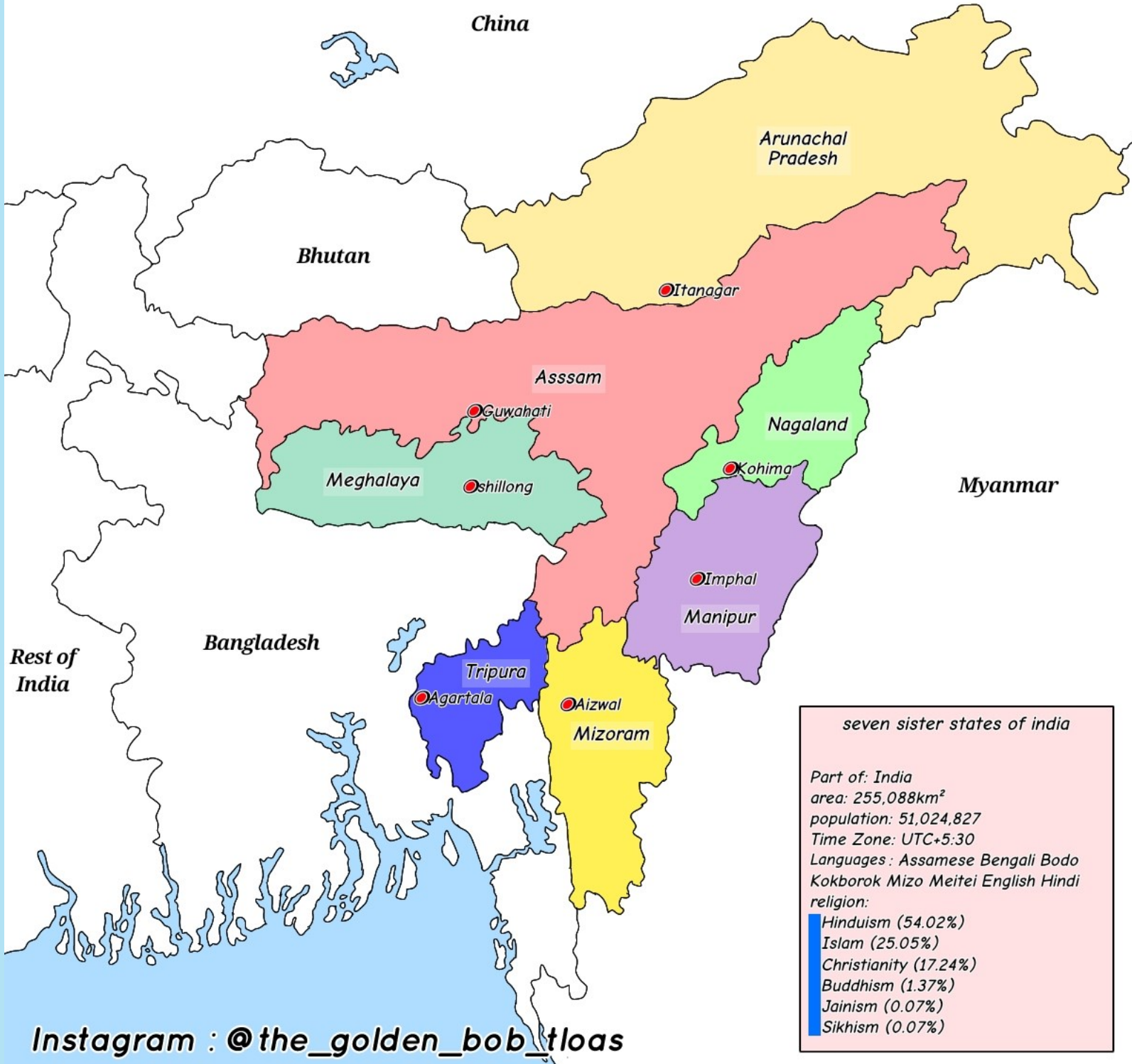


Area: 388,000 km²



Instagram : @the_golden_bob_tloas

MAP : 373



Instagram : @the_golden_bob_tloas

MAP : 376

سِبْه الْجَزِيرَة الْعَرَبِيَّة
Arabian peninsula



MAP : 379

Republic of New Afrika



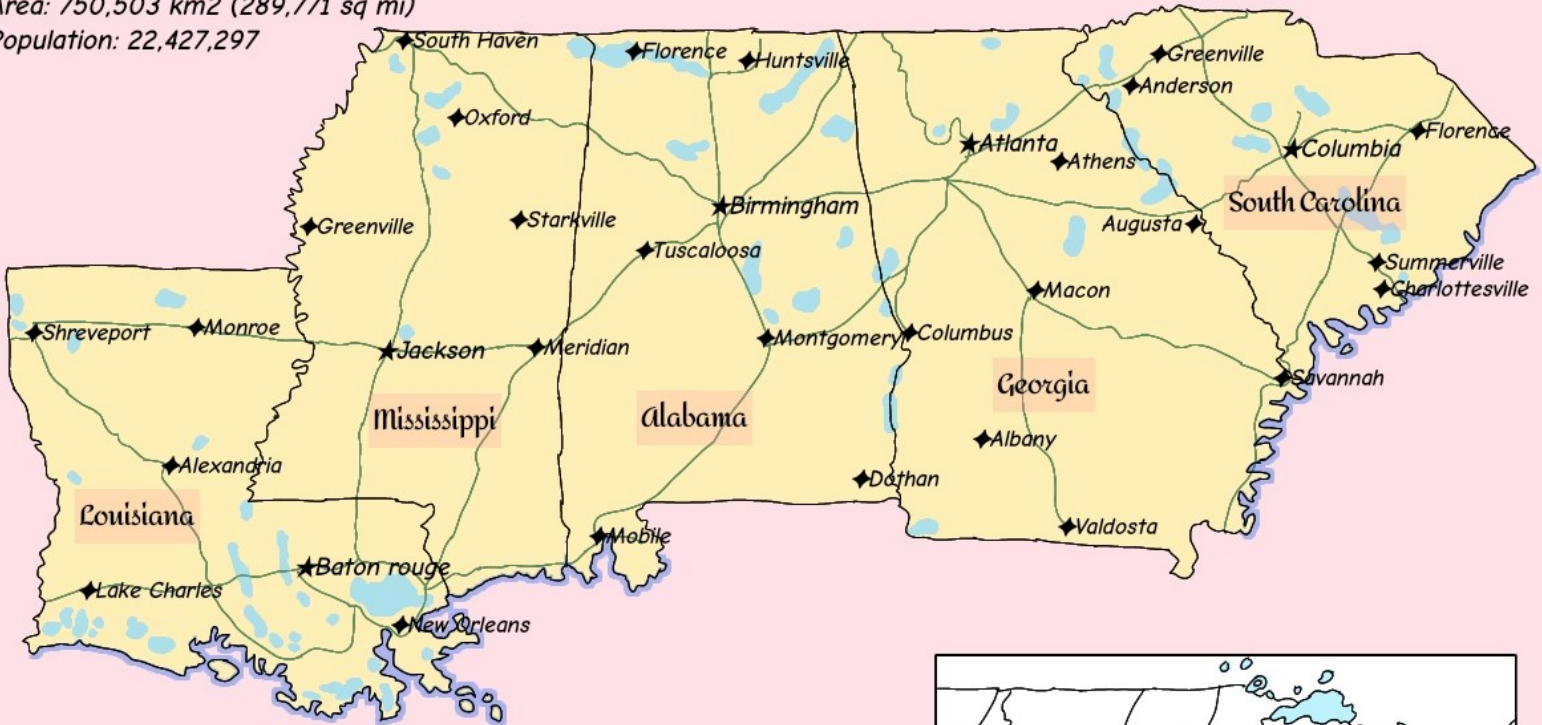
Capital: Jackson

Largest city: New Orleans

Language: English

Area: 750,503 km² (289,771 sq mi)

Population: 22,427,297



Instagram : @the_golden_bob_tloas

MAP : 390



MAP : 391

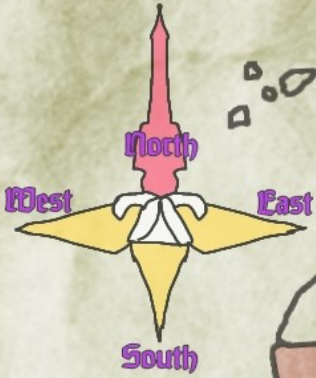


Union of West Africa



Instagram : @the_golden_bob_tloas

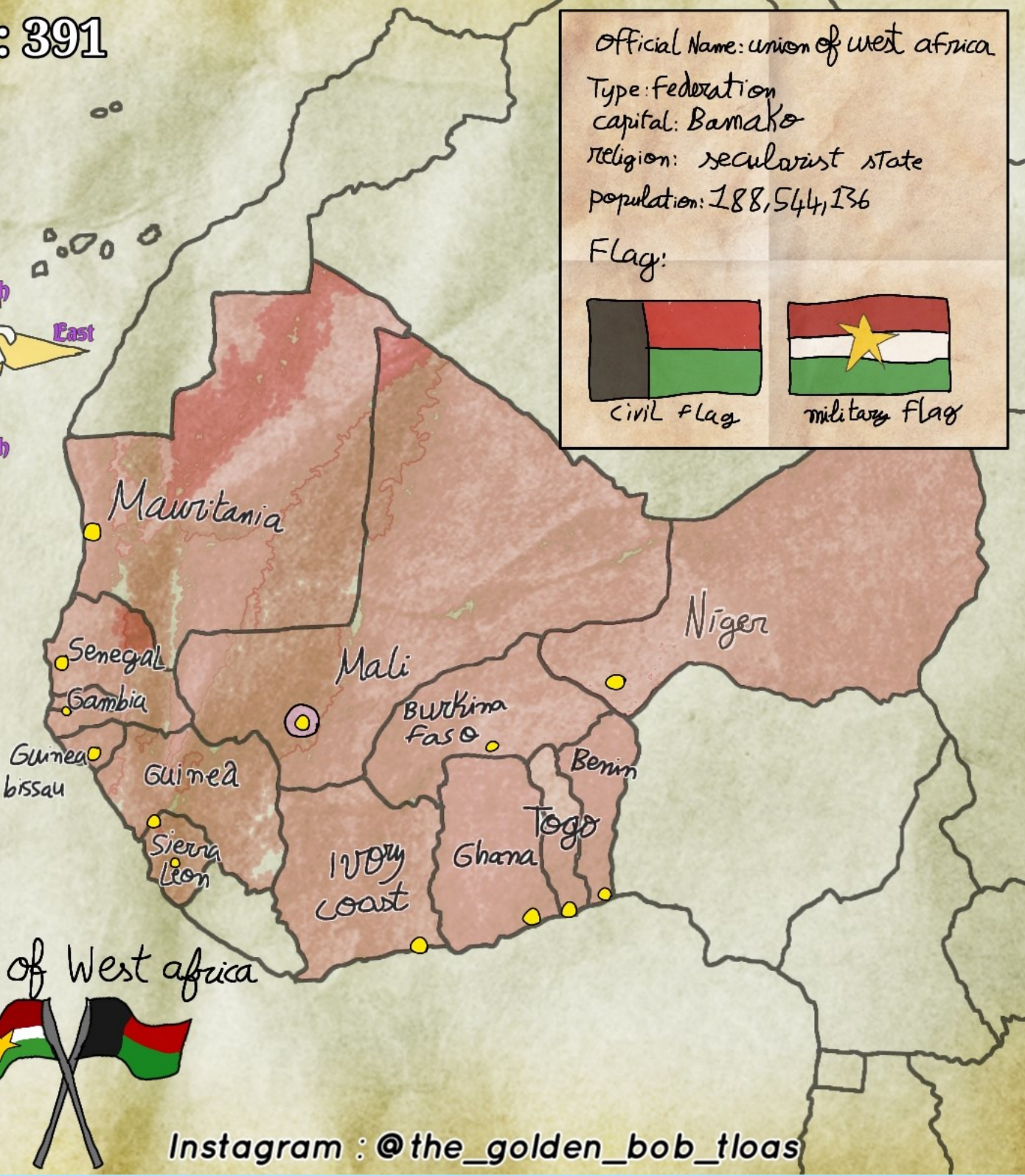
MAP : 391



Official Name: union of west africa
Type: Federation
capital: Bamako
religion: secularist state
population: 188,544,136

Flag:

Civil flag	military flag



Union of West africa



Instagram : @the_golden_bob_tloas

MAP : 391



Instagram : @the_golden_bob_tloas

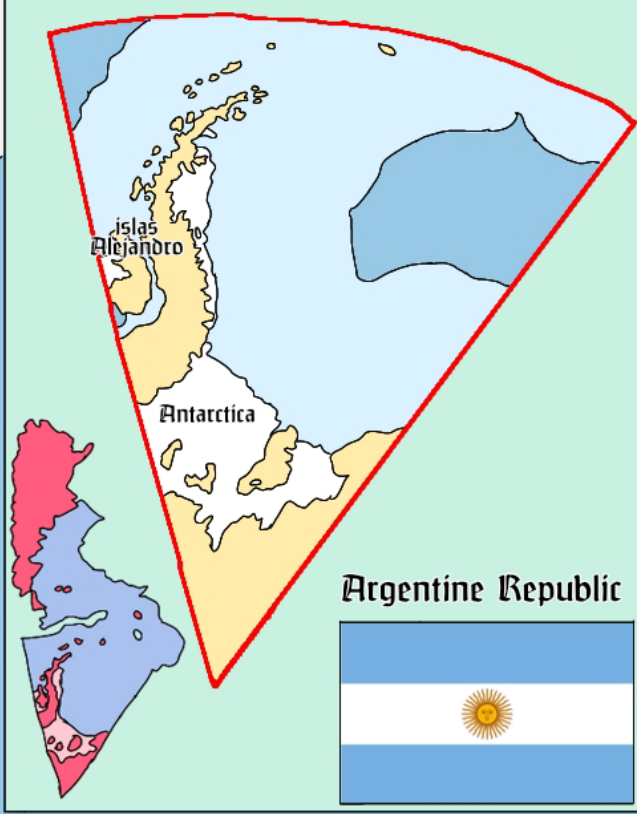
MAP:401

Ethnic groups of Caucasus



Instagram : @the_golden_bob_tloas

MAP : 392



@the_golden_bob_tloas



MAP : 392

Motto: "En unión y libertad"
("In Unity and Freedom")

Capital: Buenos Aires

Official language: Spanish

other languages: Guaraní, Quechua,
Qom, Mocoví, Wichí, Chaco, Welsh

Government: Federal presidential
constitutional republic

Area: 2,780,400 km²

Population: 47,327,407

GDP (nominal): \$621.833 billion

Per capita: \$13,297

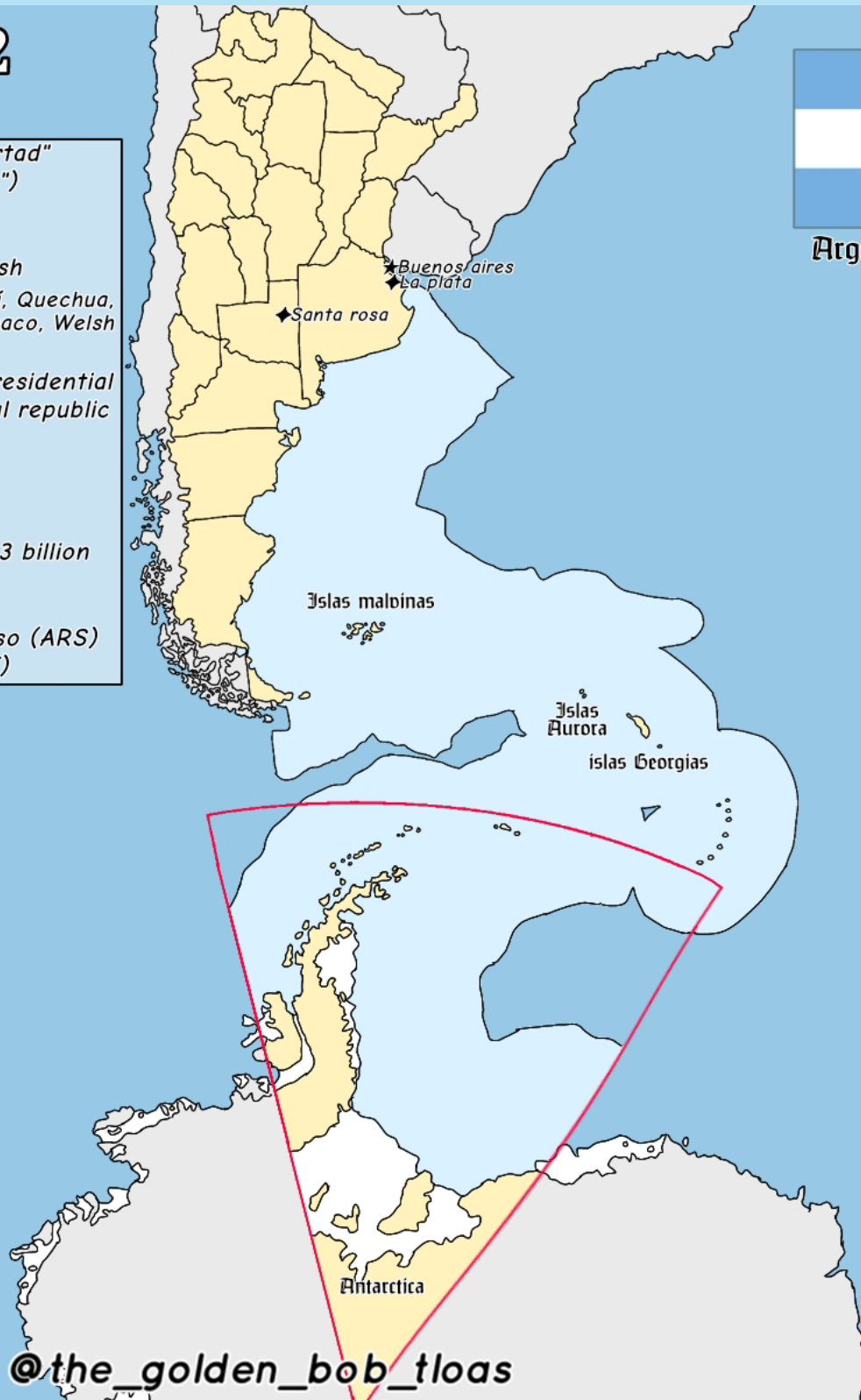
HDI: 0.842

Currency: Argentine peso (ARS)

Time zone: UTC-3 (ART)



Argentine Republic



Instagram : @the_golden_bob_tloas

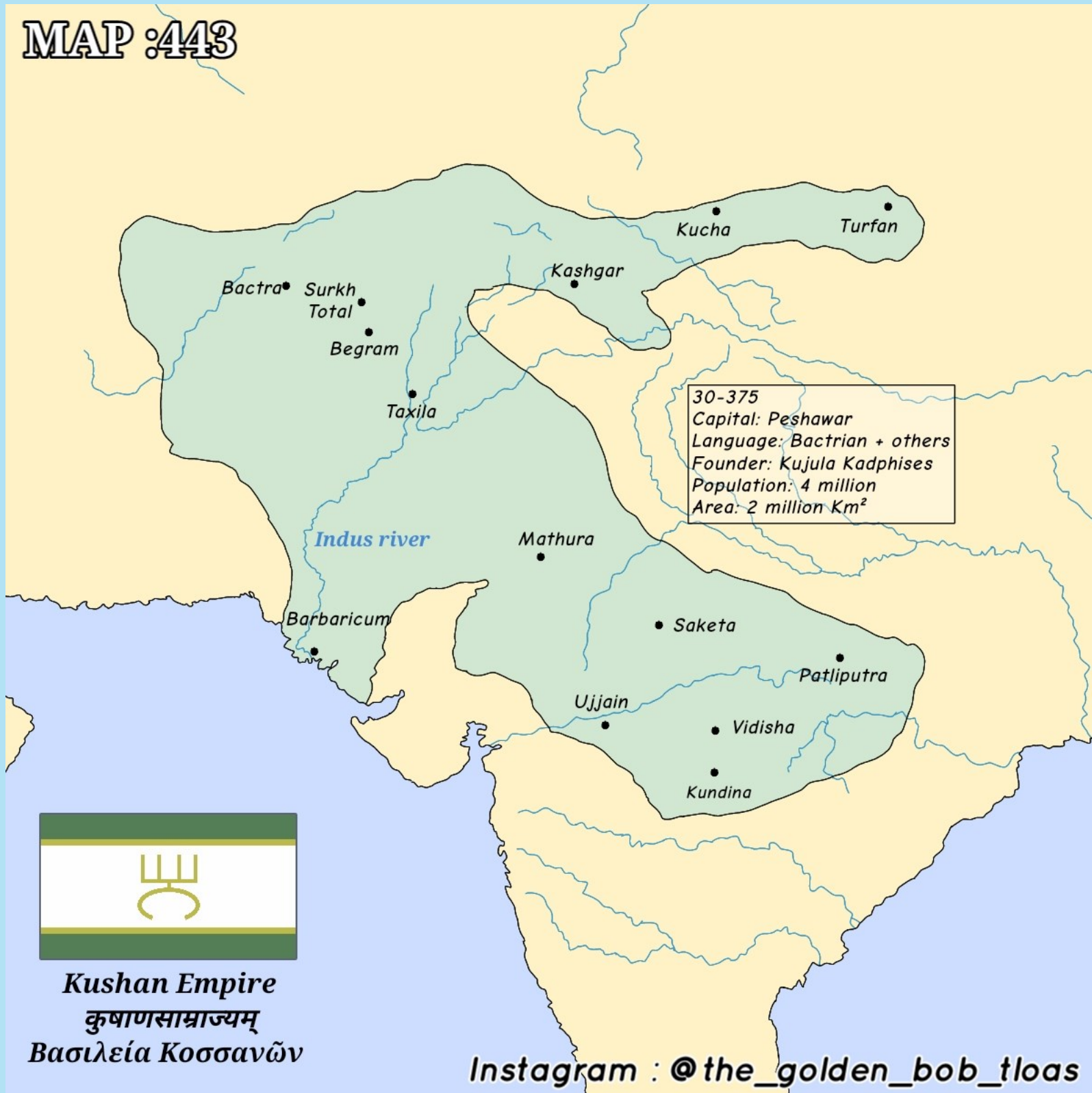
MAP : 382

Instagram : @the_golden_bob_tloas
@sgp.maps

Evolution of Serbian borders in middle ages



MAP :443



MAP :448



the word "Donkey" in African National languages

Instagram : @the_golden_bob_tloas

MAP :448



the word "**Donkey**" in European Official languages



Instagram : @the_golden_bob_tloas

MAP :445

map for Umayyad empire, Francia and Axum empire

Kingdom of the Franks
Regnum Francorum (Latin)
c. 509–840

Capital: Paris
language: Medieval Latin
Religion: Chalcedonian Christianity
Government: Monarchy
Area: 1,200,000 km² (814)
Currency: Denier



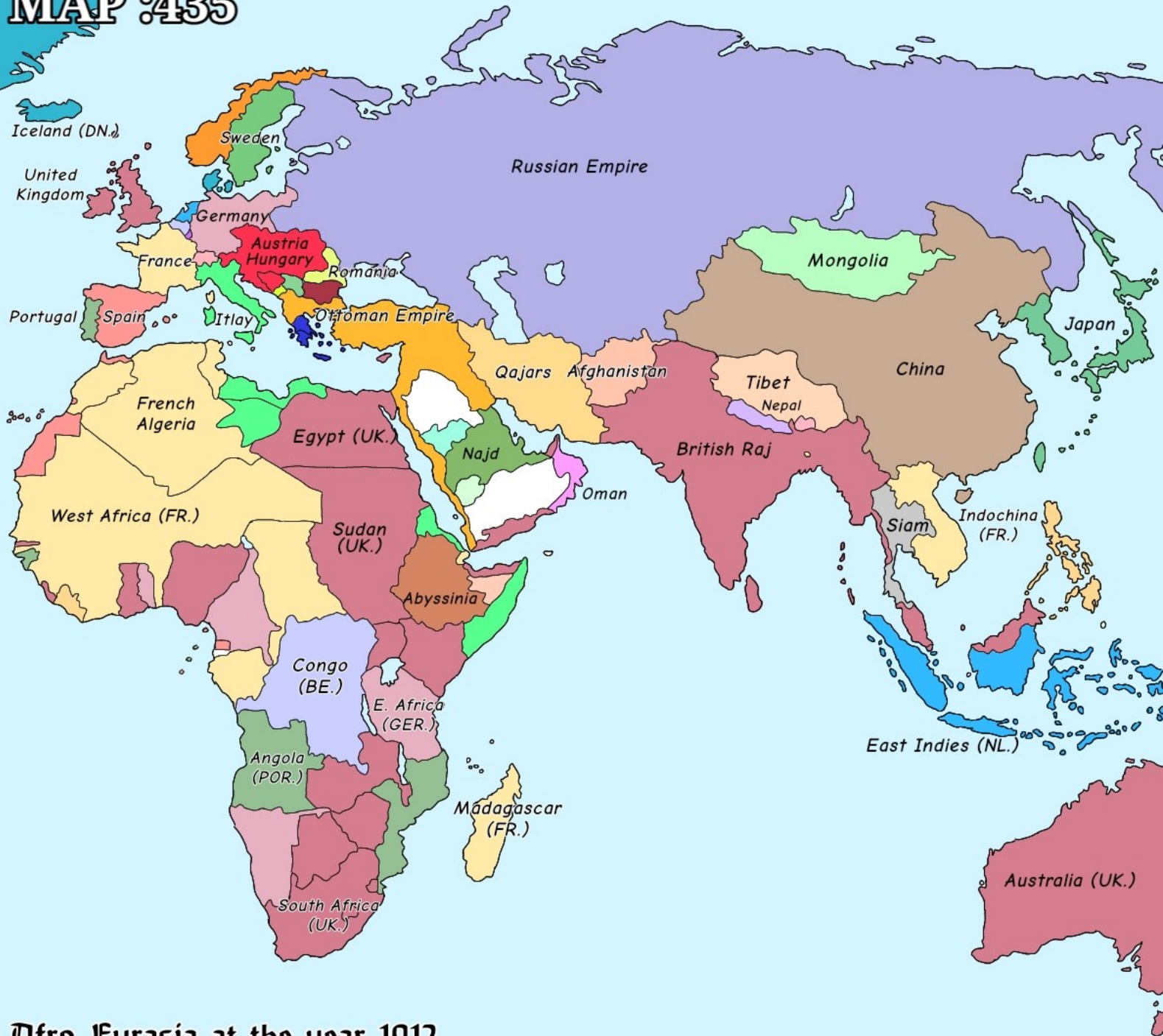
Umayyad Caliphate
الخلافة الأموية
661–750

Capital: Damascus
language: Arabic
Religion: Islam
Government: Hereditary caliphate
Area: 11,100,000 km²

Kingdom of Aksum
መንግሥተ ኢክሱም
1st century – 960 AD

Capital: Axum
languages: Ge'ez
Government: Monarchy
Religion: Christianity

MAP :435

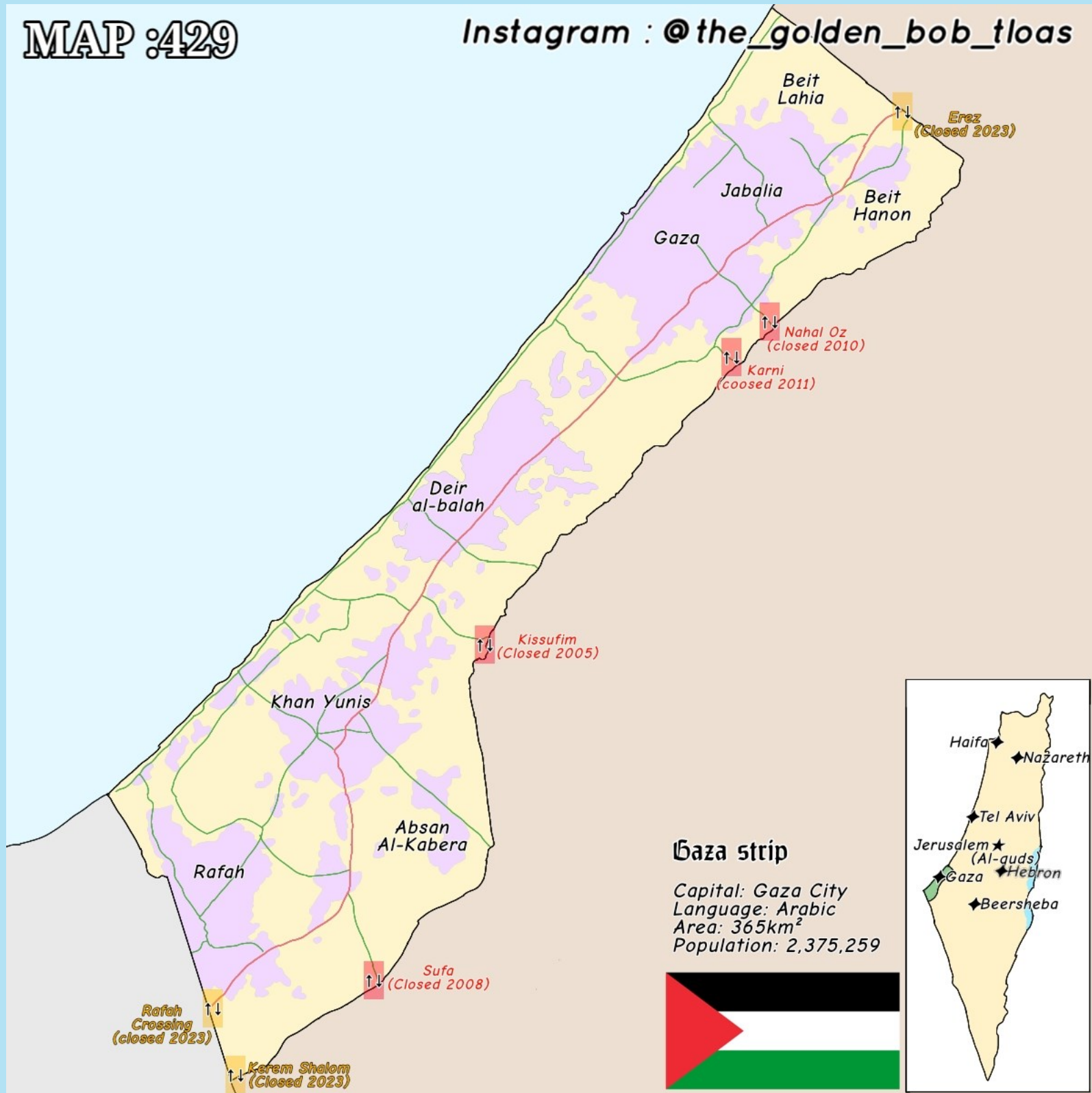


Afro-Eurasia at the year 1912

Instagram : @the_golden_bob_tloas

MAP :429

Instagram : @the_golden_bob_tloas



MAP: 454

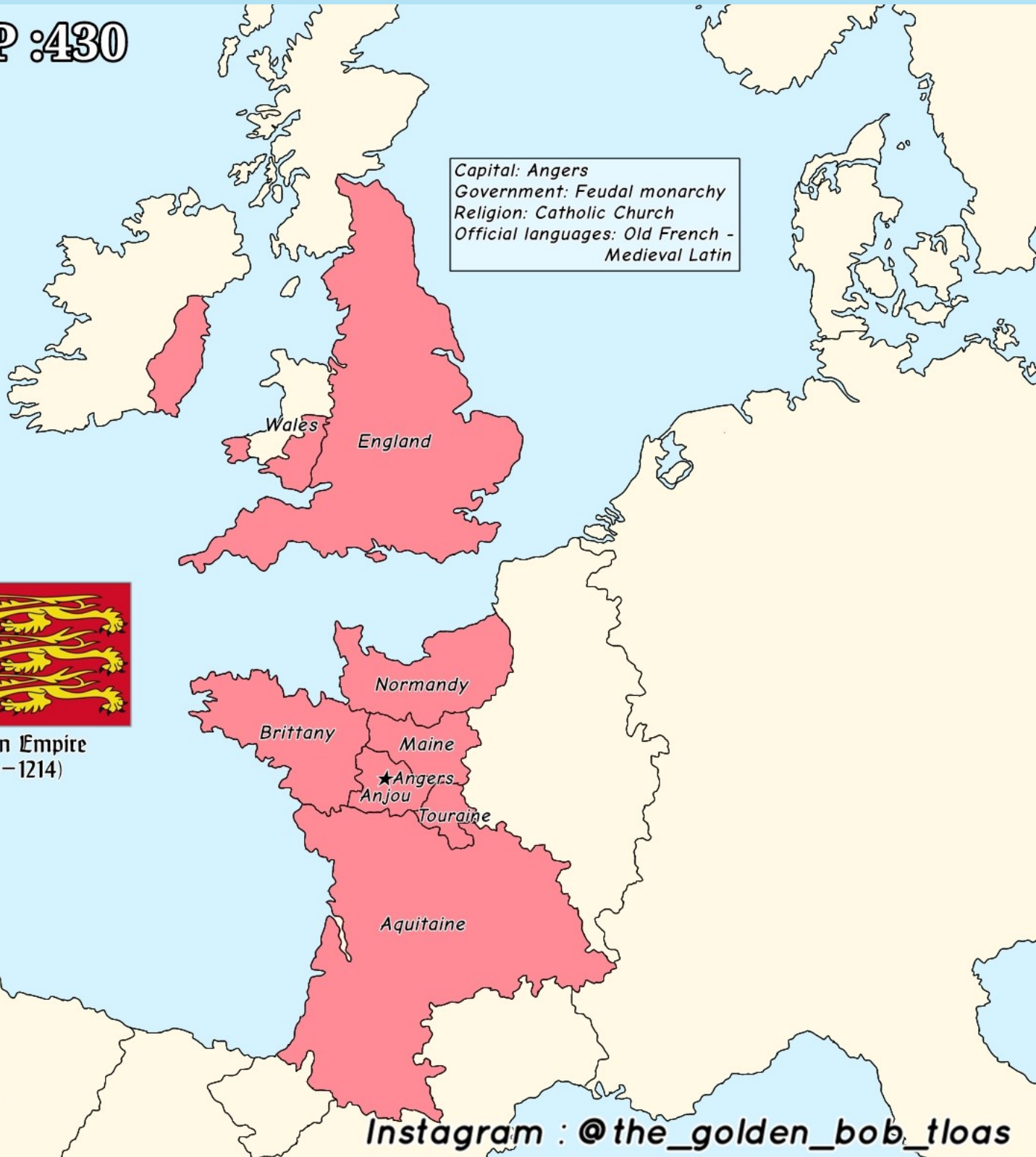


Official name: Republic of Cameroon
capital: Yaoundé
Official Languages: French, English
Area: 475,442 km²
Population: 27 million
GDP (nominal): \$40 billion
Major Rivers: Sanaga, Benue, Nyong, Logone



Instagram:
[@the_golden_bob_tloas](https://www.instagram.com/the_golden_bob_tloas)

MAP :430




Capital: Angers
Government: Feudal monarchy
Religion: Catholic Church
Official languages: Old French -
Medieval Latin



Angevin Empire
(1154-1214)

Instagram : @the_golden_bob_tloas





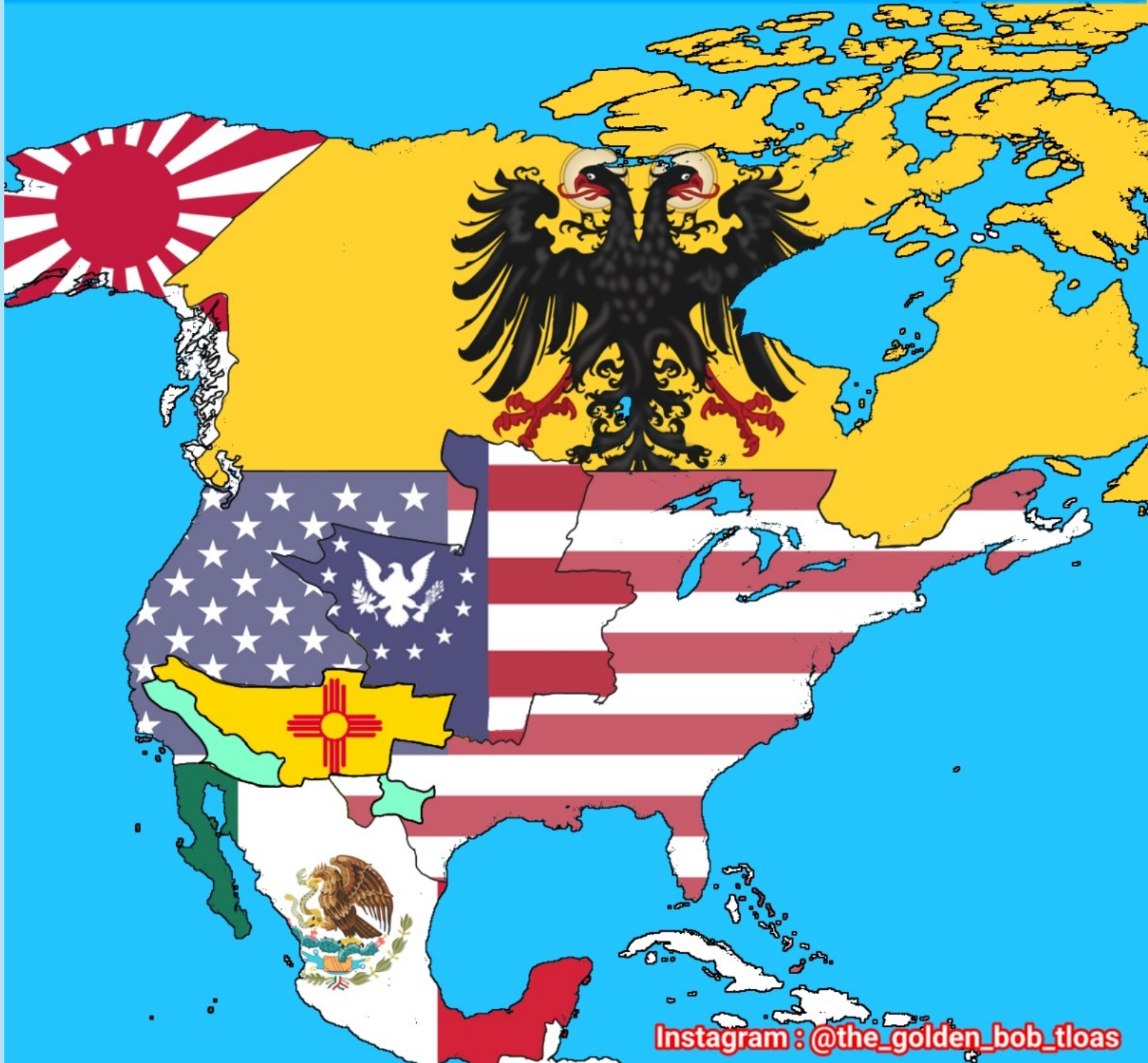




Now introduction to the concept of <alterative worlds maps>

MAP : 123

*big and independent
new Mexico*



Instagram : @the_golden_bob_tloas

map : 130

alternative map after ww1



Instagram : @the_golden_bob_tloas

MAP : 136

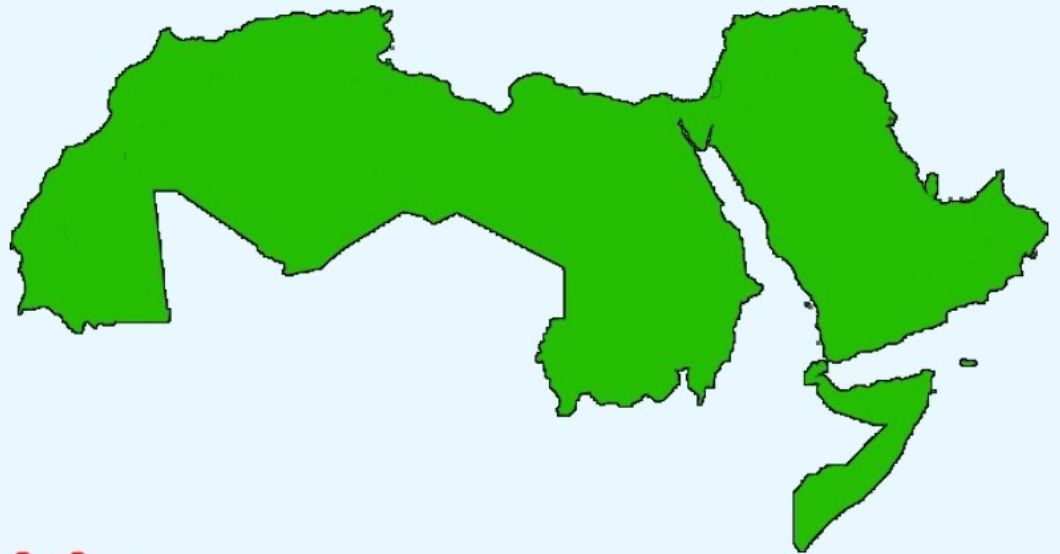
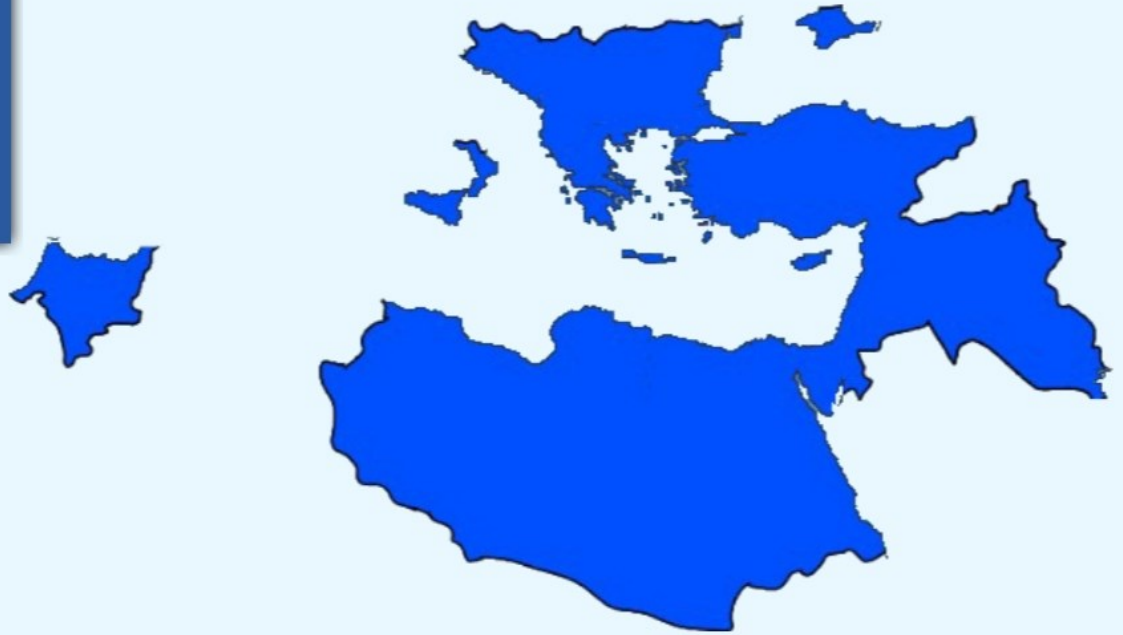
What if the Greeks got 20 independent states like Arabs



Instagram : @the_golden_bob_tloas

MAP : 136

What if the Greeks got 20 independent states like Arabs



Instagram : @the_golden_bob_floas

MAP : 139

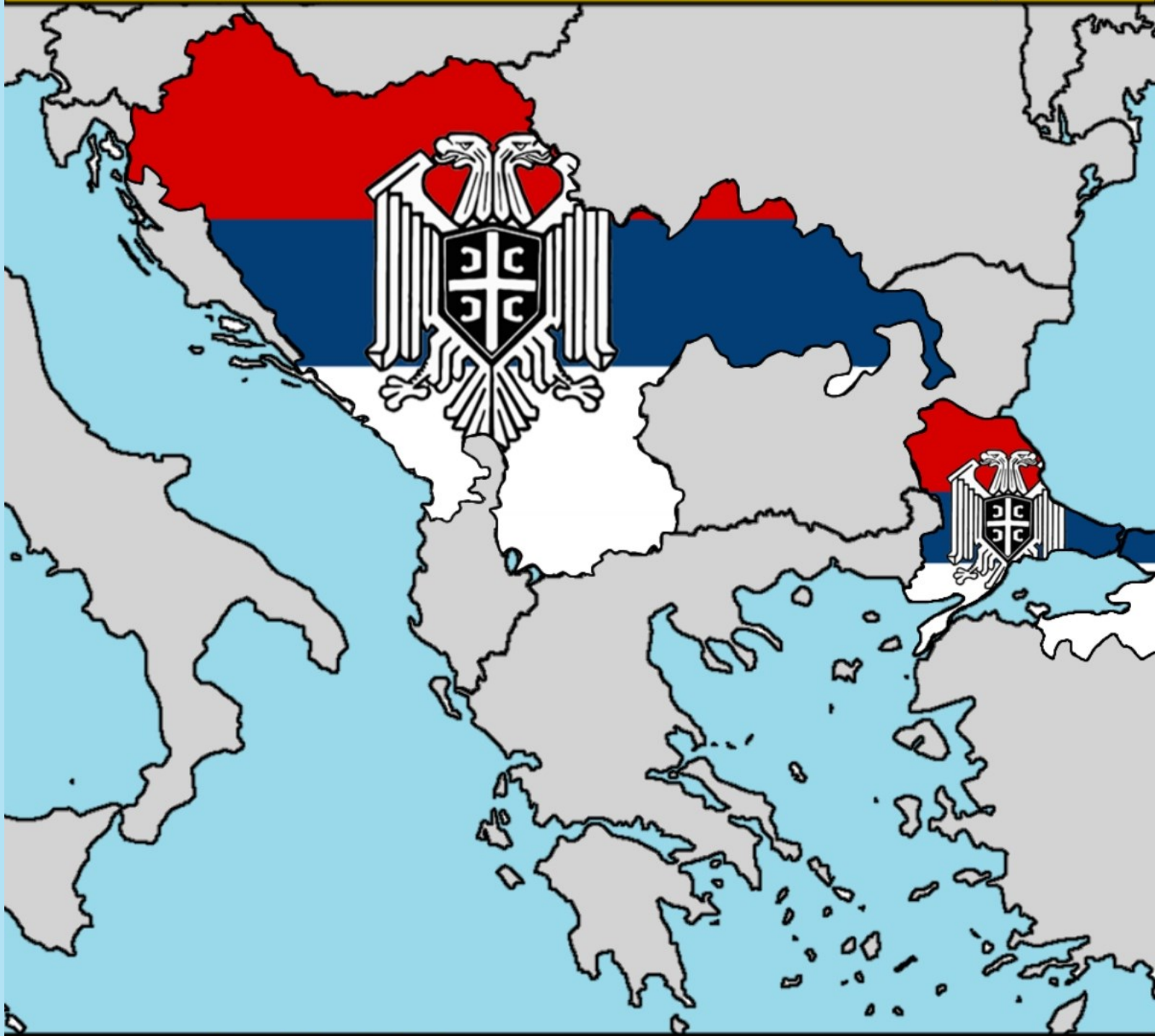
*what if native americans
got an empire*



Instagram : @the_golden_bob_tloas

MAP : 143

fascist serbian empire



Instagram : @the_golden_bob_floas

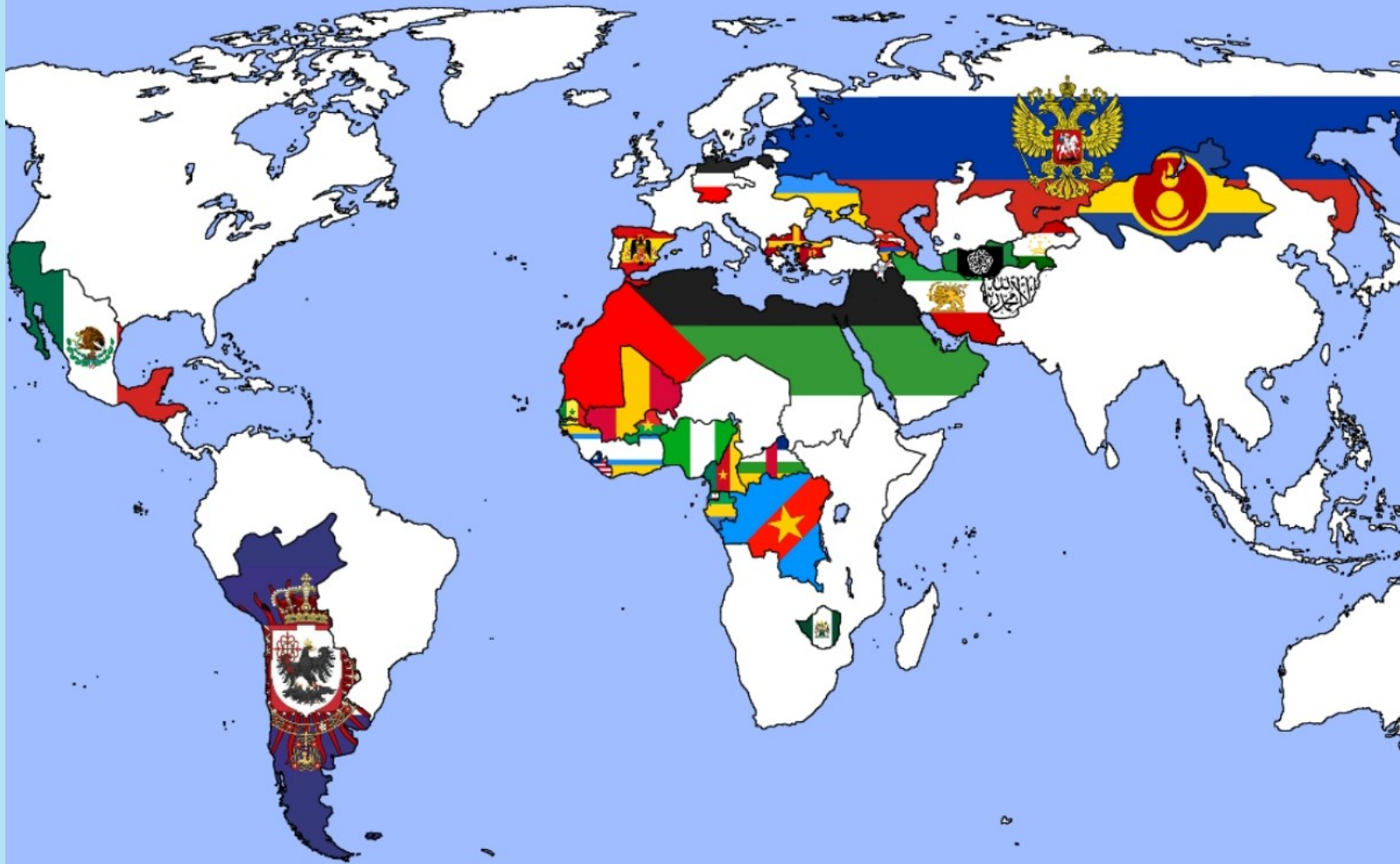
MAP : 143

fascist serbian empire



Instagram : @the_golden_bob_floas

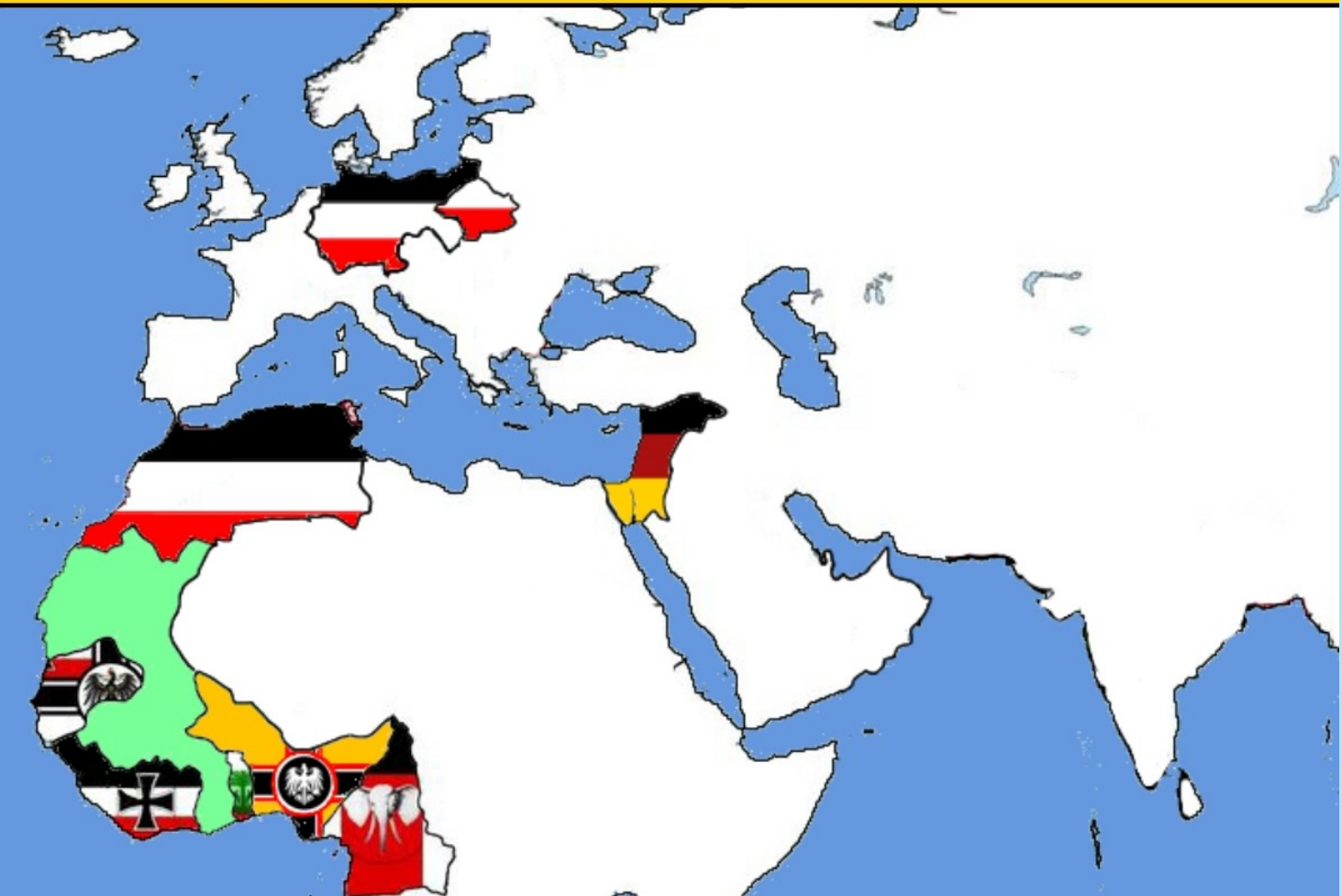
MAP : 149



Instagram : @the_golden_bob_floas

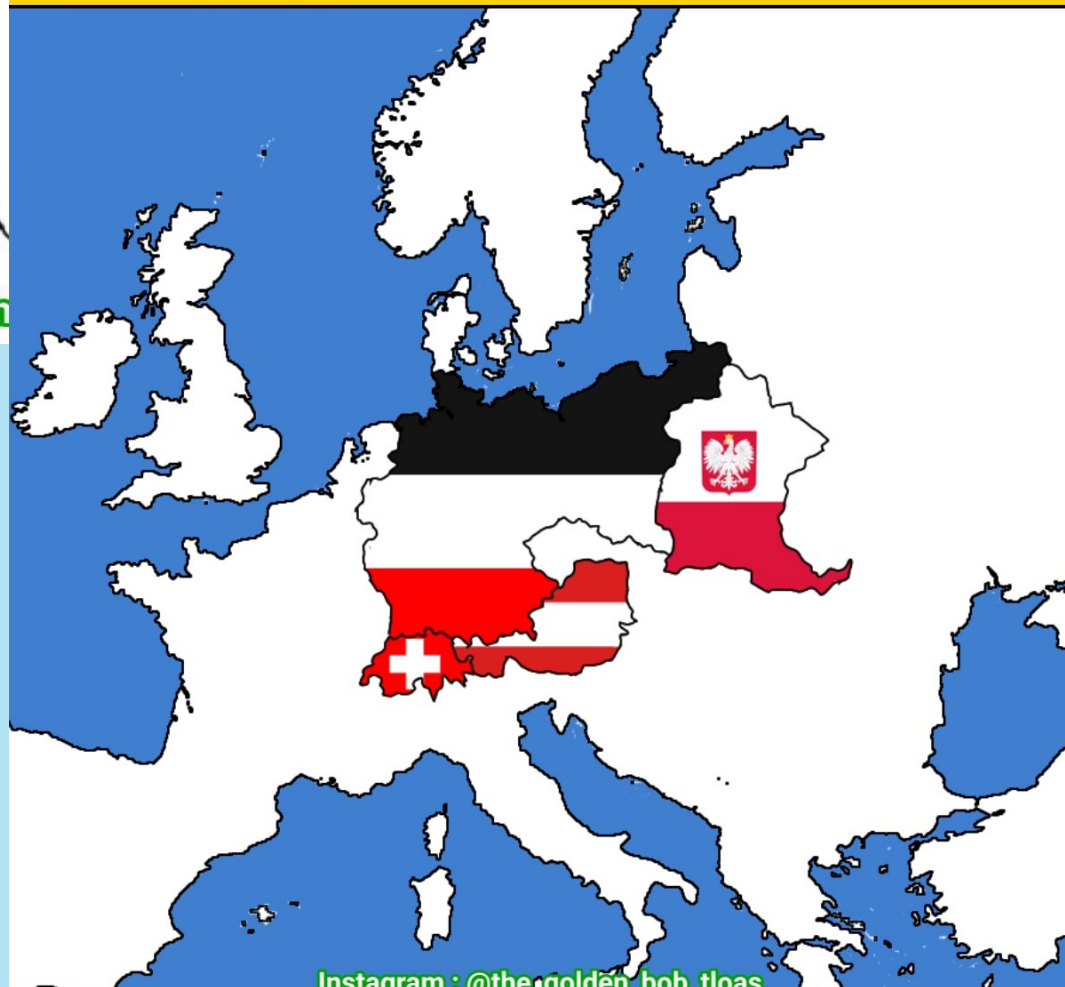
MAP : 154

alternate German maps



MAP : 154

alternate German maps

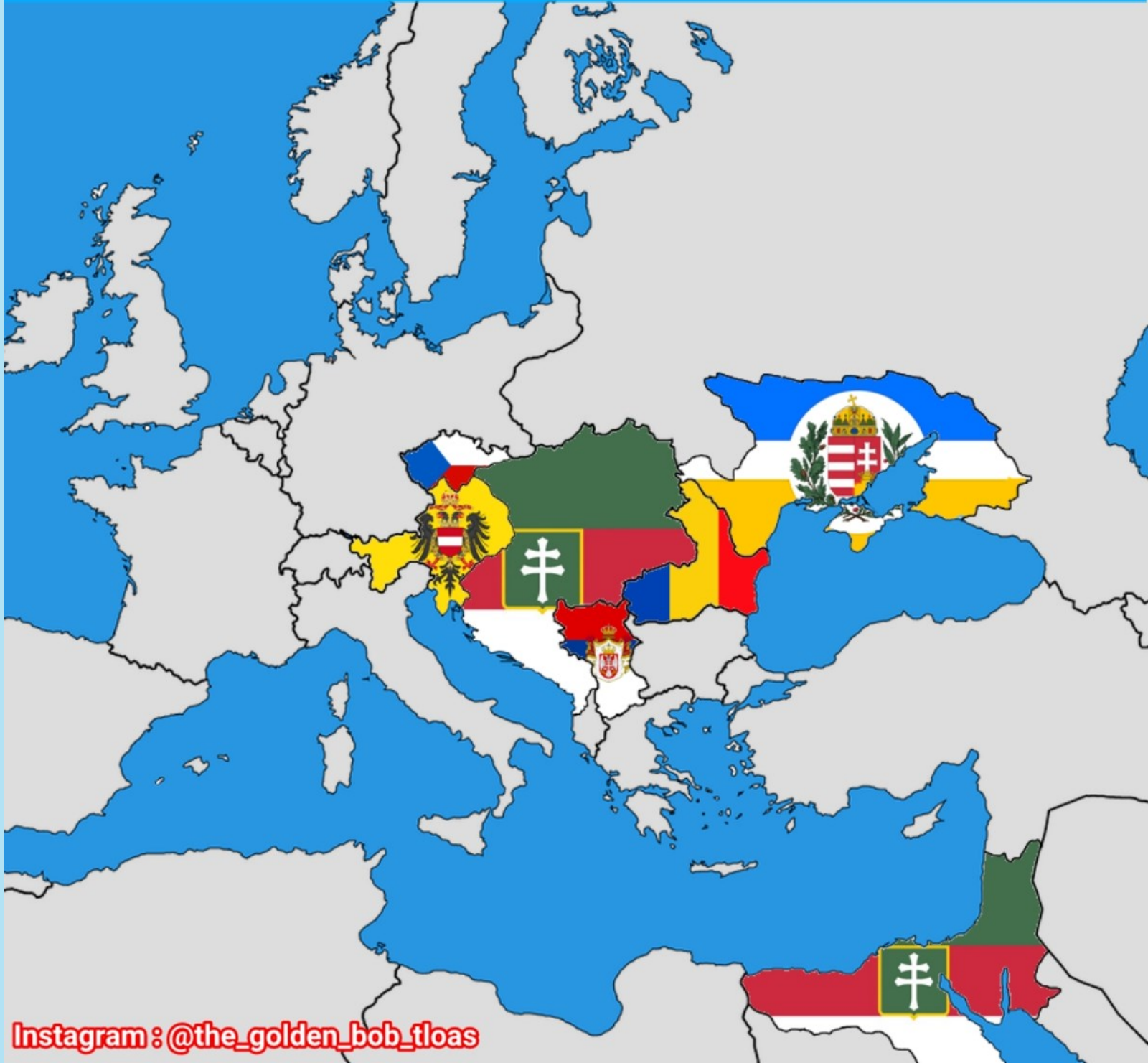


Instagram

Instagram : @the_golden_hob_floas

MAP : 125

great holy Hungarian empire



Instagram : @the_golden_bob_tloas

MAP : 161

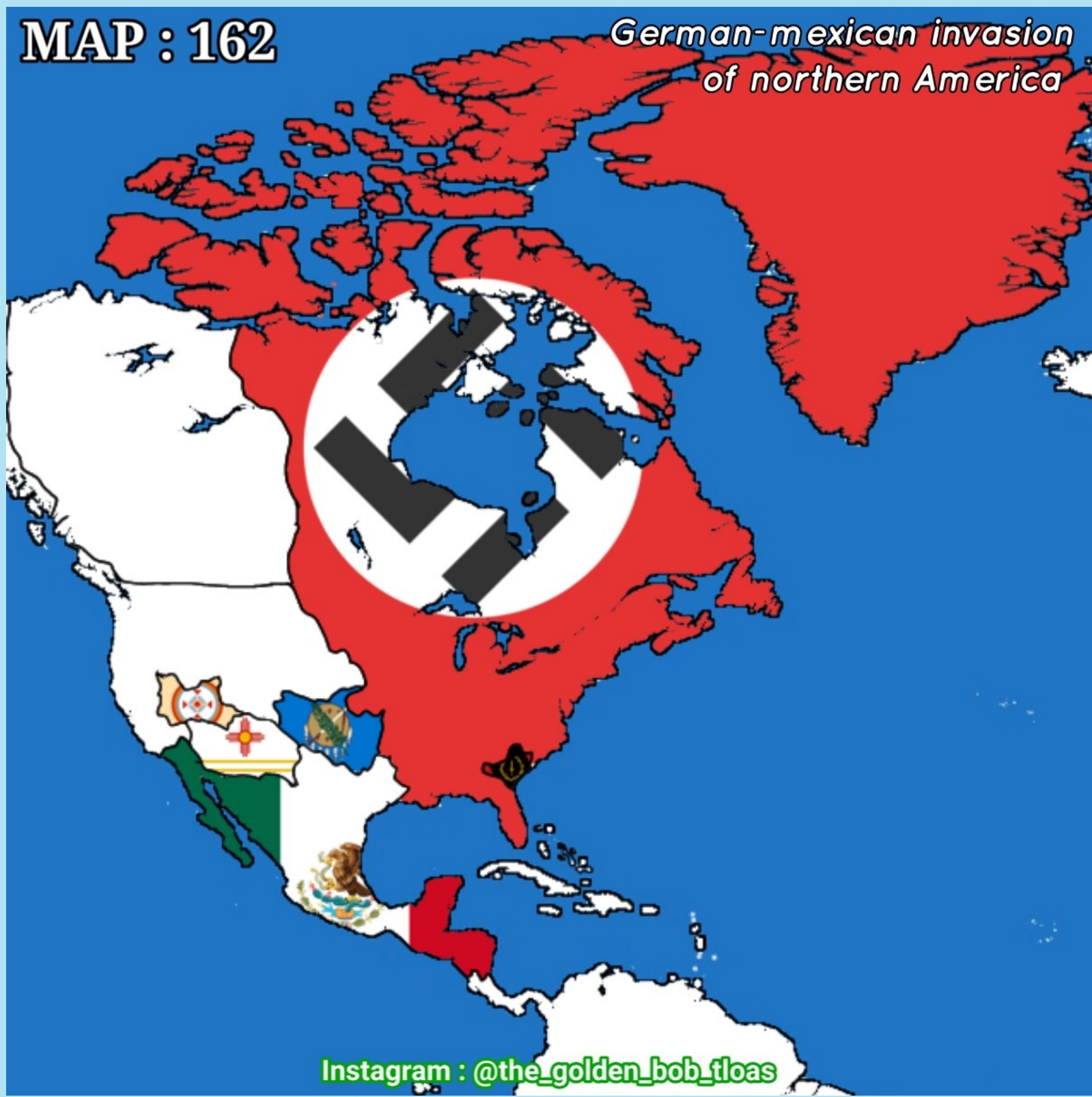
1914 map.... but what if every country flag had its official name on it



Instagram : @the_golden_bob_tloas

MAP : 162

*German-mexican invasion
of northern America*



Instagram : @the_golden_bob_floas

MAP : 162

*German-mexican invasion
of northern America*

*German
zone*

*German administration
of northern America*

mexican zone

*navajo
(MX)*

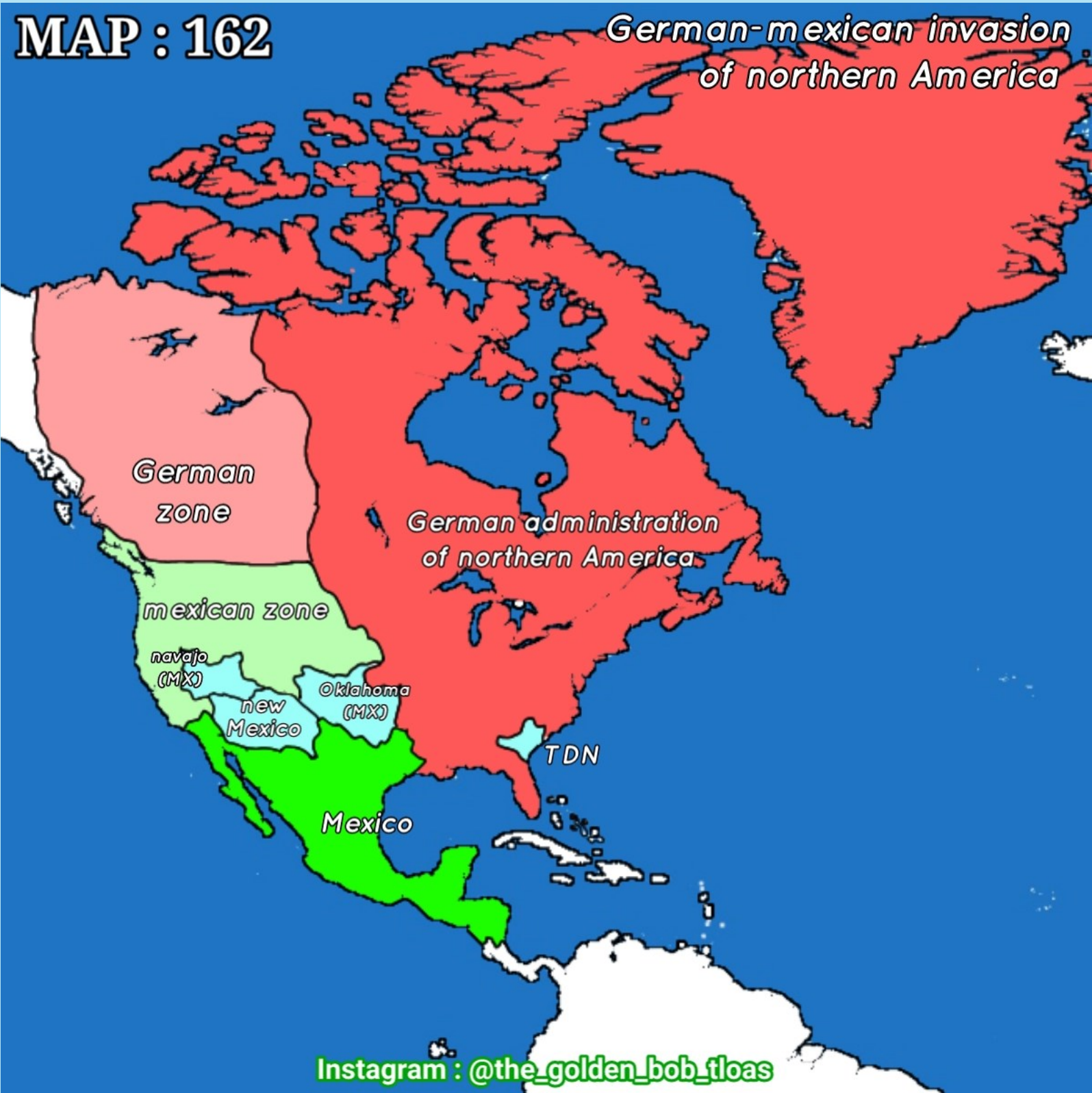
*new
Mexico*

*Oklahoma
(MX)*

TDN

Mexico

Instagram : @the_golden_bob_tloas



MAP : 165

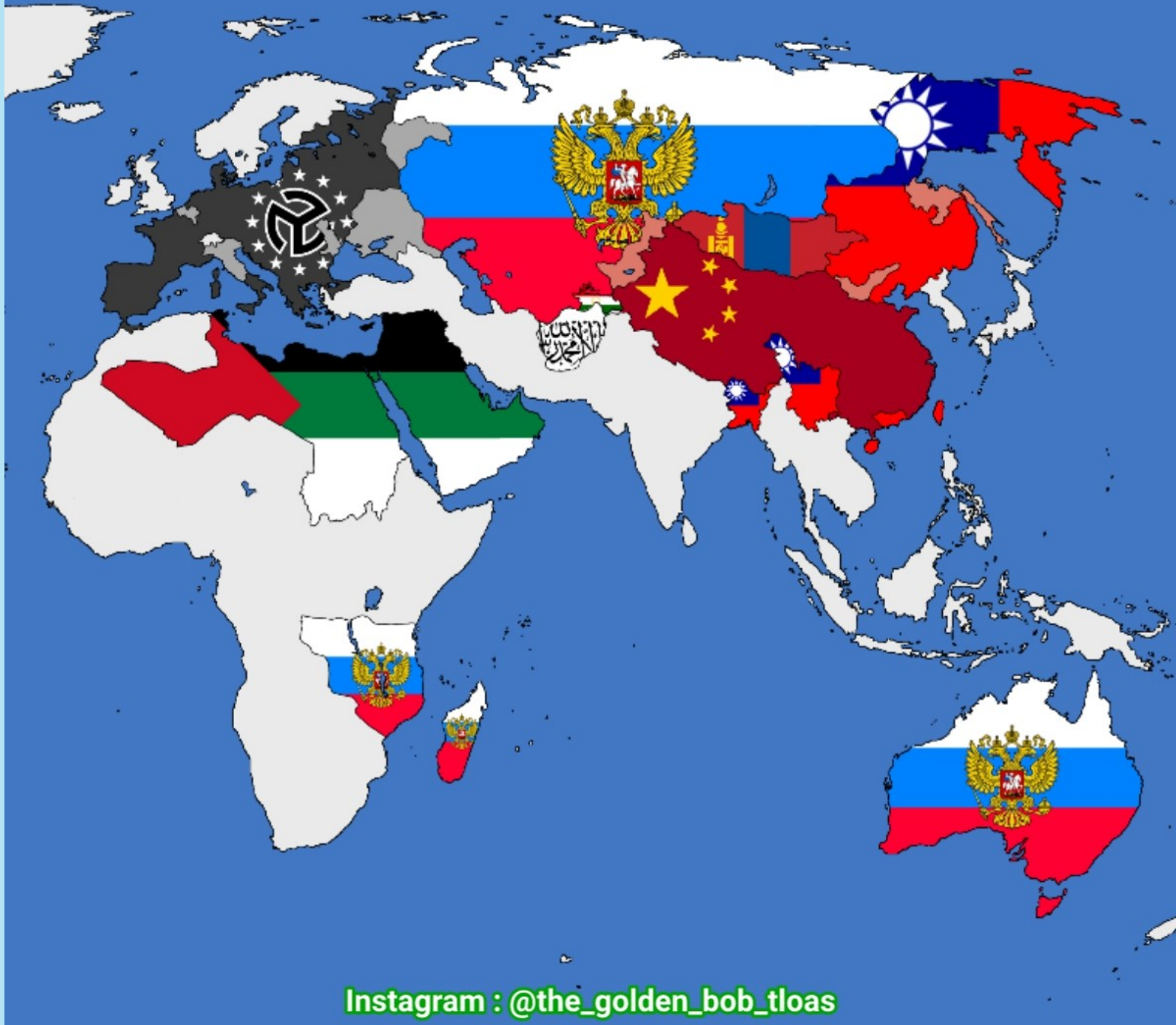
*Germany wins WWII , but
after years it collapses and
divided into 6 countries*



Instagram : @the_golden_bob_tloas

MAP : 169

random empires



Instagram : @the_golden_bob_tloas

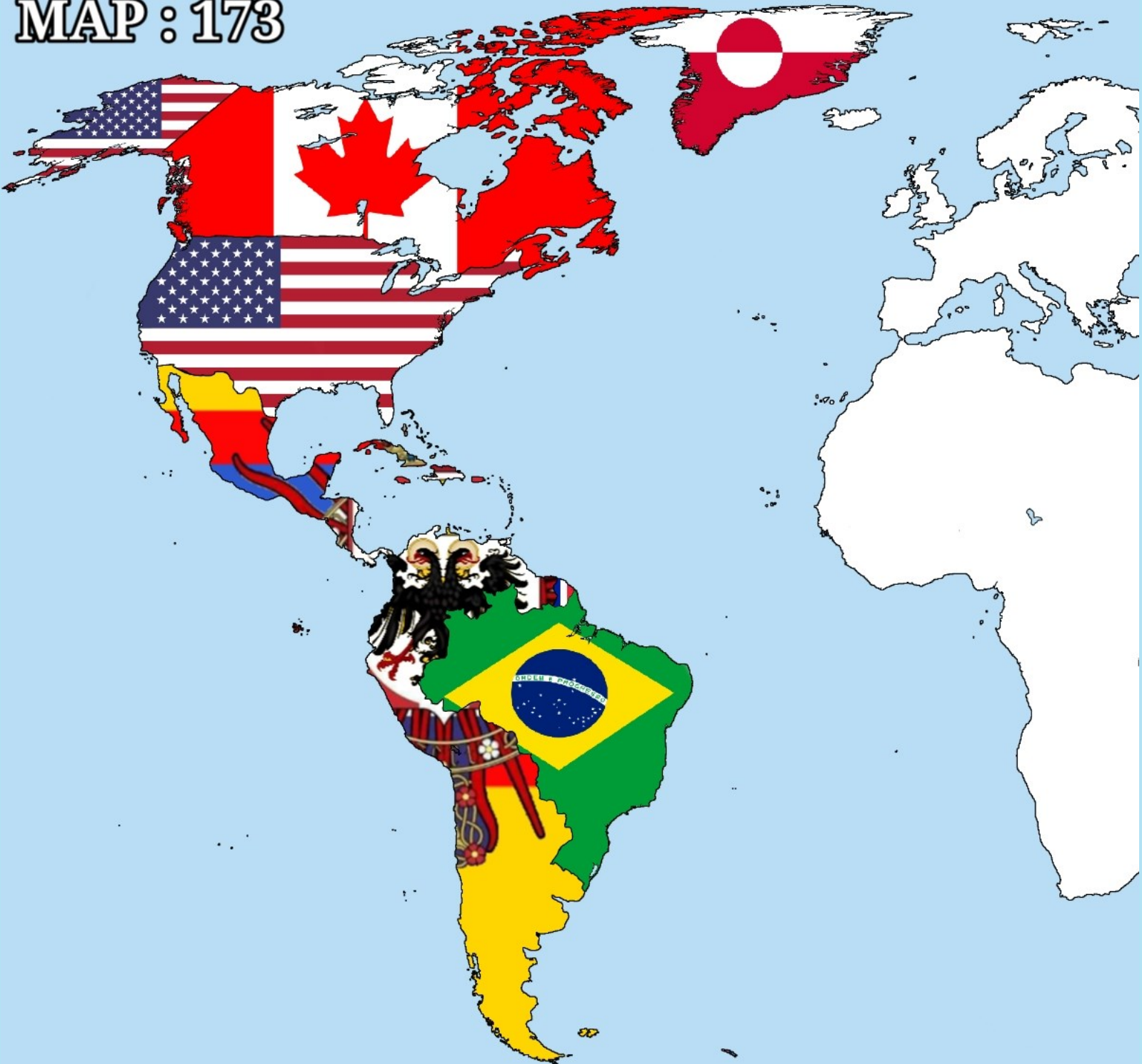
MAP : 168

Europe V.2



Instagram : @the_golden_bob_tloas

MAP : 173



Instagram : @the_golden_bob_tloas

MAP : 173

Hispanic America



population : 433,051,000
military personnel : 1,202,000
area : 11,596,280 km²

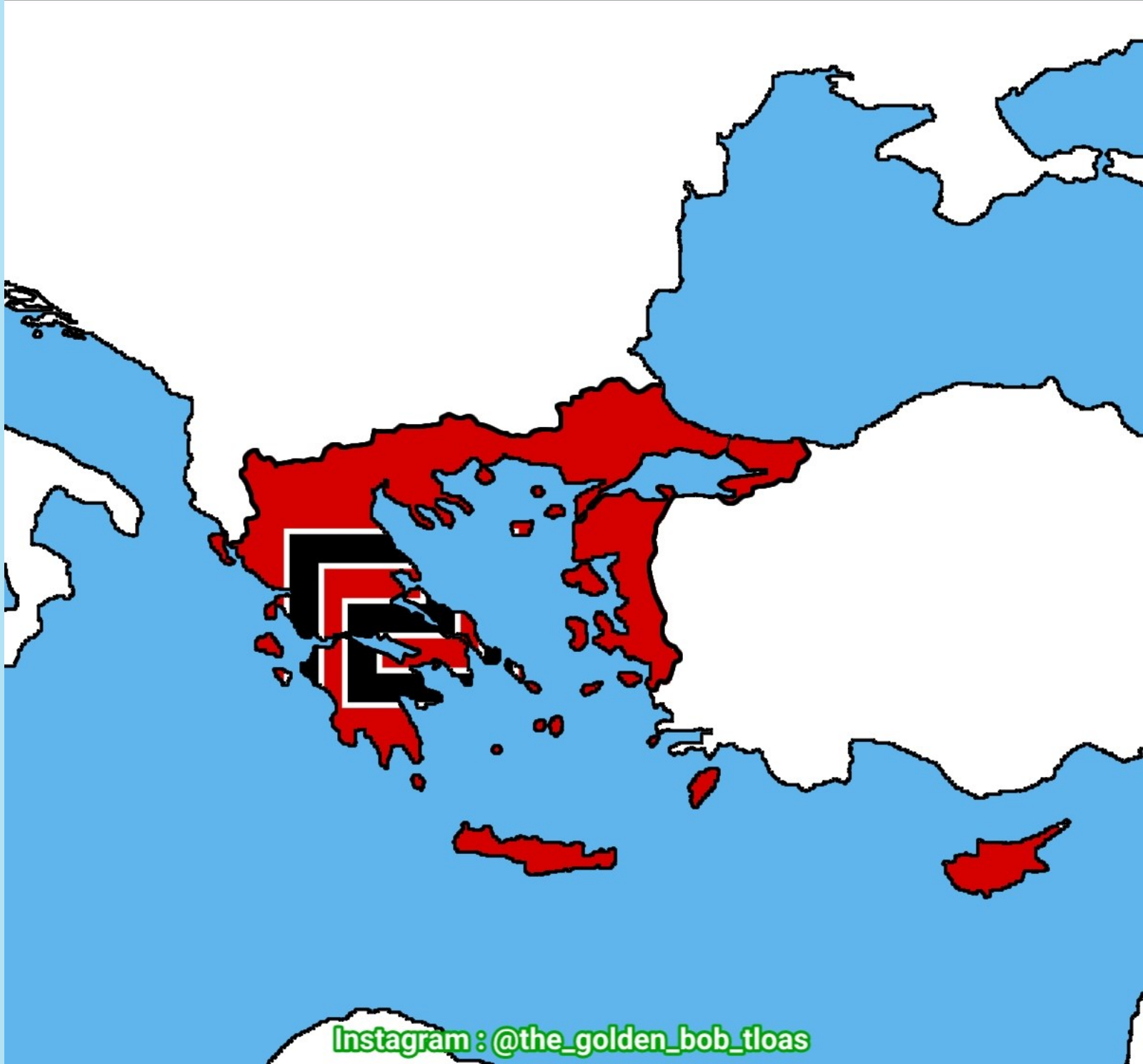
economy →

GDP : 2.573 trillion
25,300,000 tonnes of steel
produced per year
561 tonnes of gold
produced per year

Instagram : @the_golden_bob_floas

MAP : 152

alternate Greece maps



Instagram : @the_golden_bob_tloas

MAP : 152

alternate Greece maps



Instagram : @the_golden_bob_tloas

MAP : 152

alternate Greece maps



Instagram : @the_golden_bob_tloas

MAP : 152

alternate Greece maps



Instagram : @the_golden_bob_tloas

MAP : 152

alternate Greece maps



Instagram : [@the_golden_bob_tloas](https://www.instagram.com/the_golden_bob_tloas)

MAP : 152

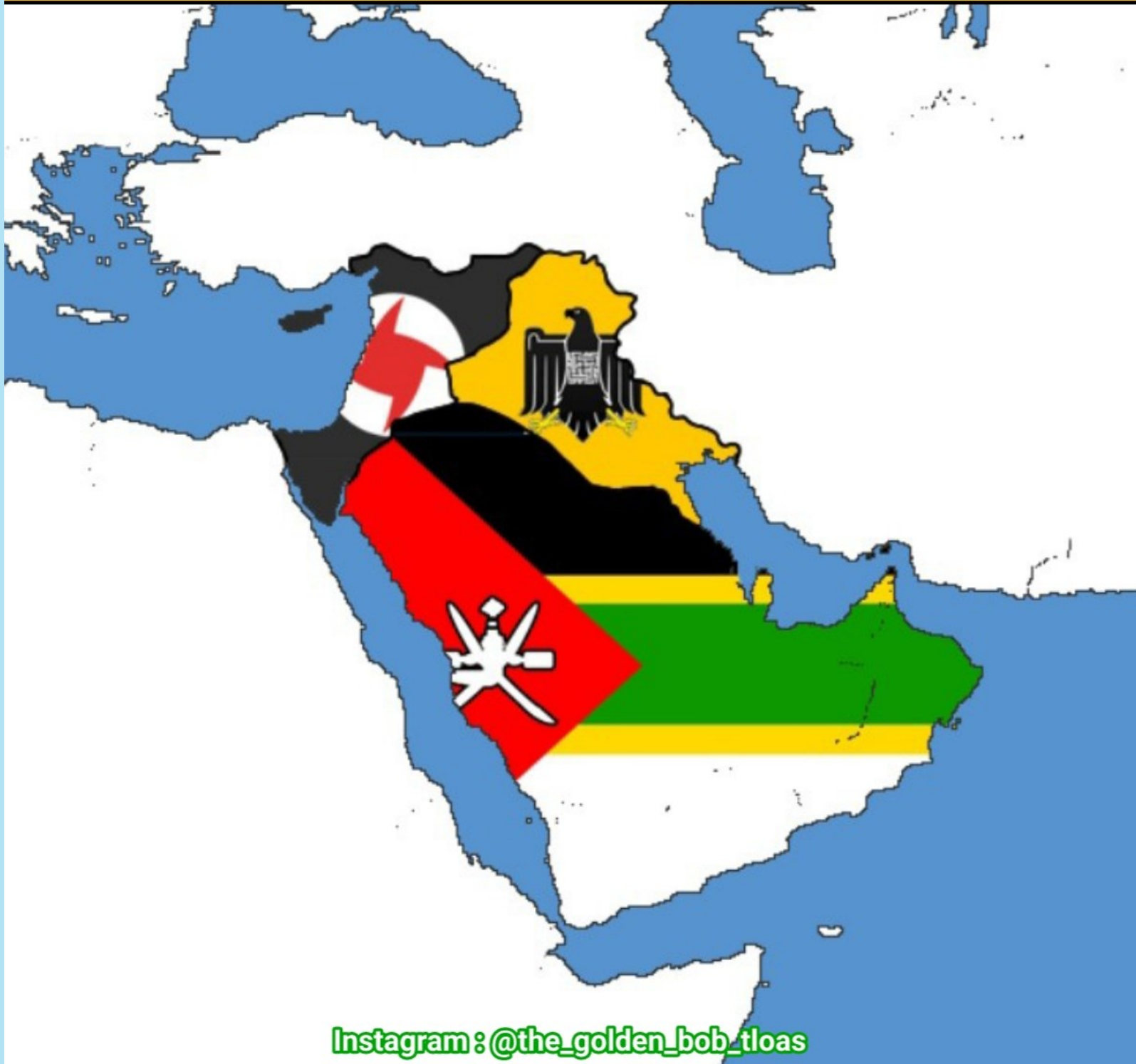
alternate Greece maps



Instagram : [@the_golden_bob_tloas](https://www.instagram.com/the_golden_bob_tloas)

MAP : 153

alternate arab countries



Instagram : @the_golden_bob_tloas

MAP : 153

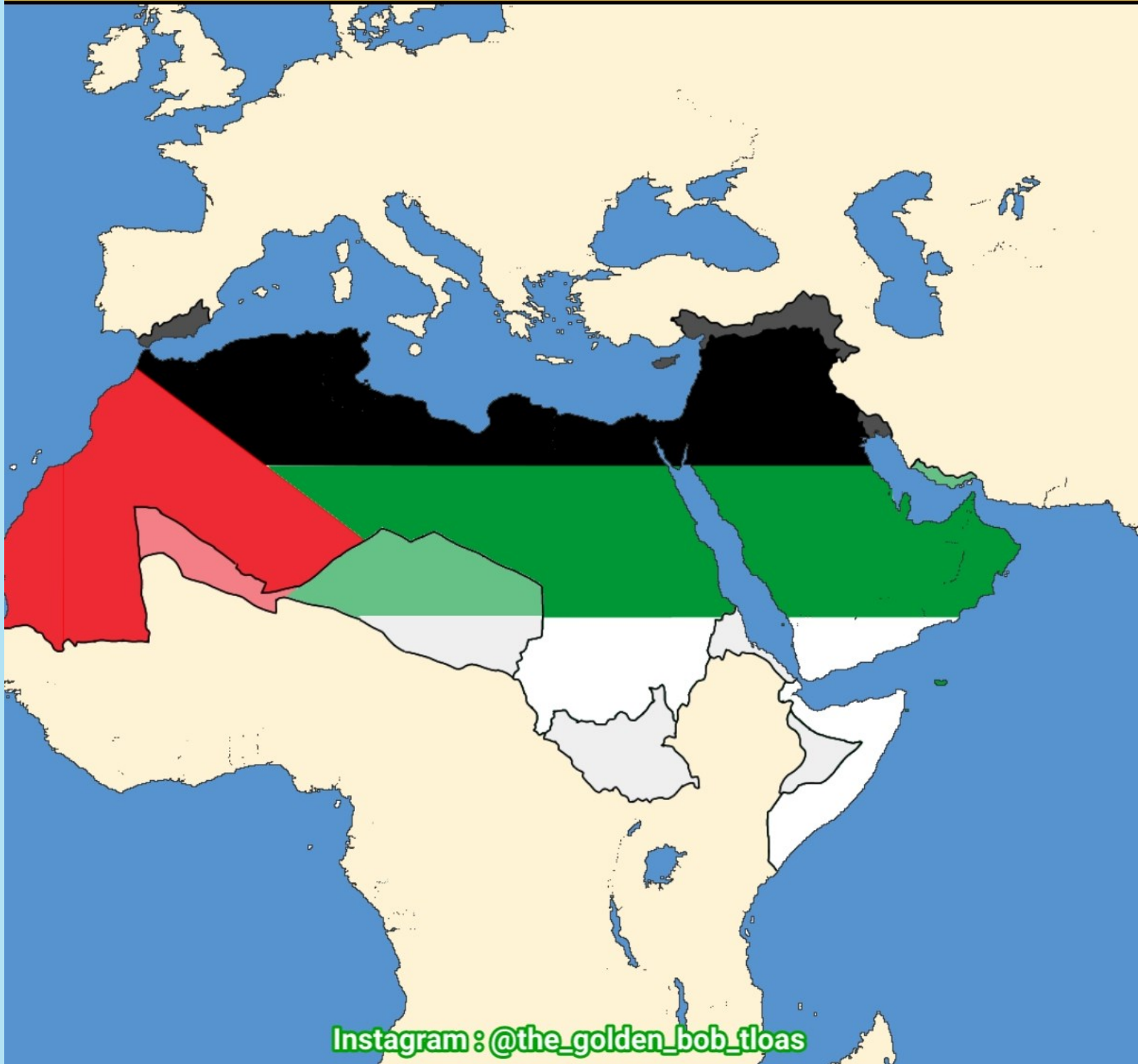
alternate arab countries



Instagram : @the_golden_bob_tloas

MAP : 153

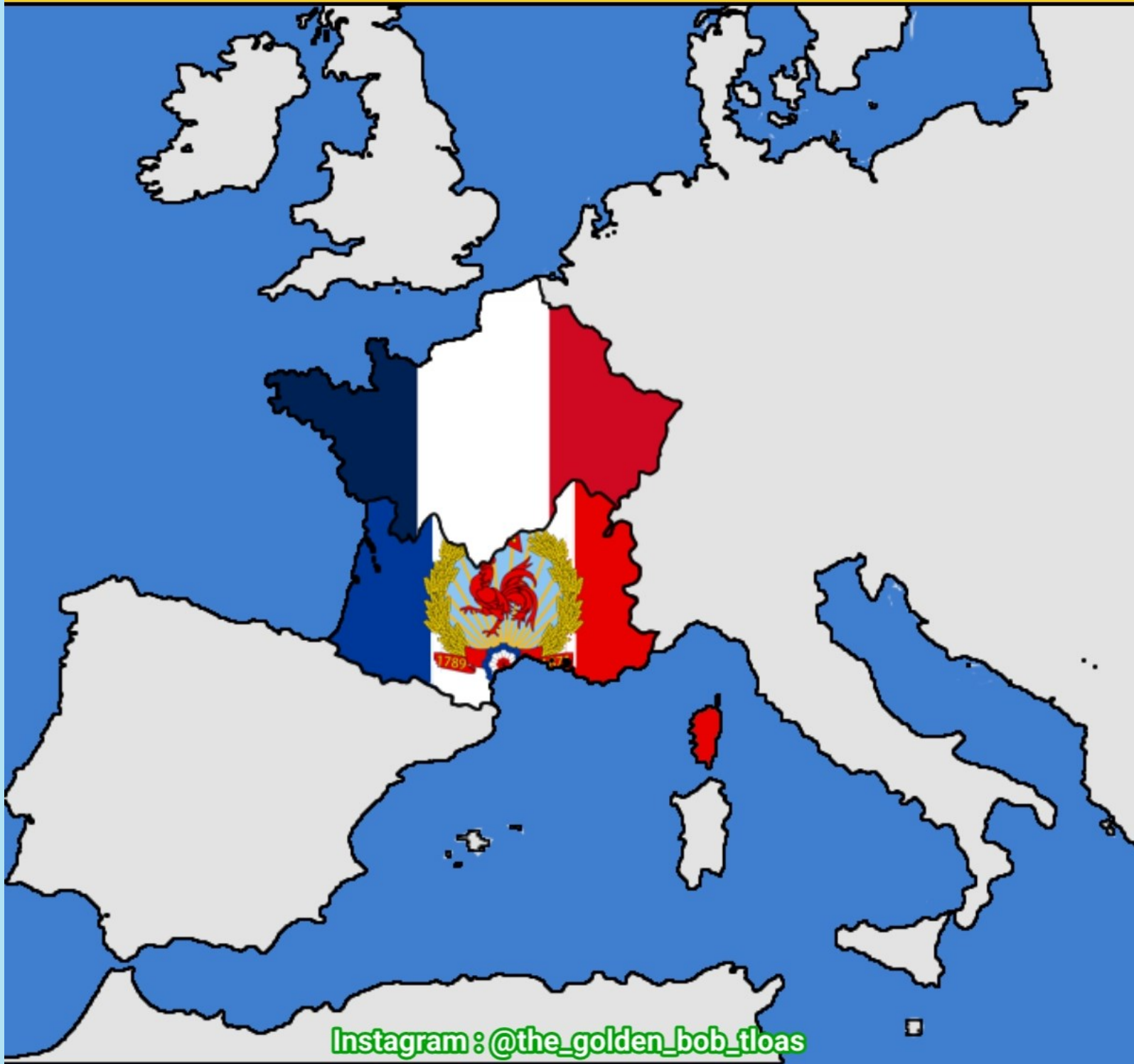
alternate arab countries



Instagram : @the_golden_bob_tloas

MAP : 158

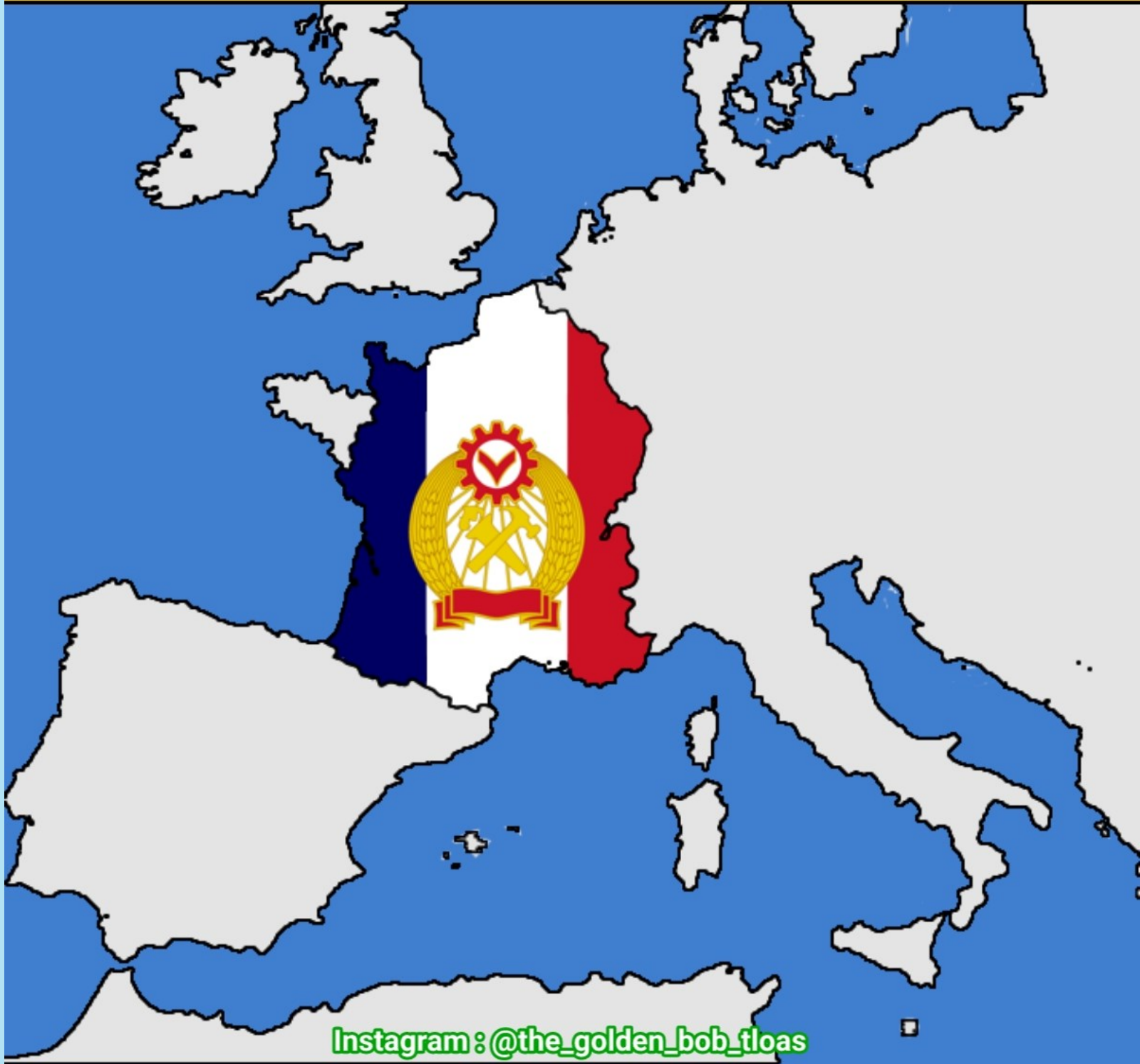
alternate France maps (p1)



Instagram : [@the_golden_bob_floas](https://www.instagram.com/the_golden_bob_floas)

MAP : 158

alternate France maps (p1)



Instagram : [@the_golden_bob_floas](https://www.instagram.com/the_golden_bob_floas)

MAP : 158

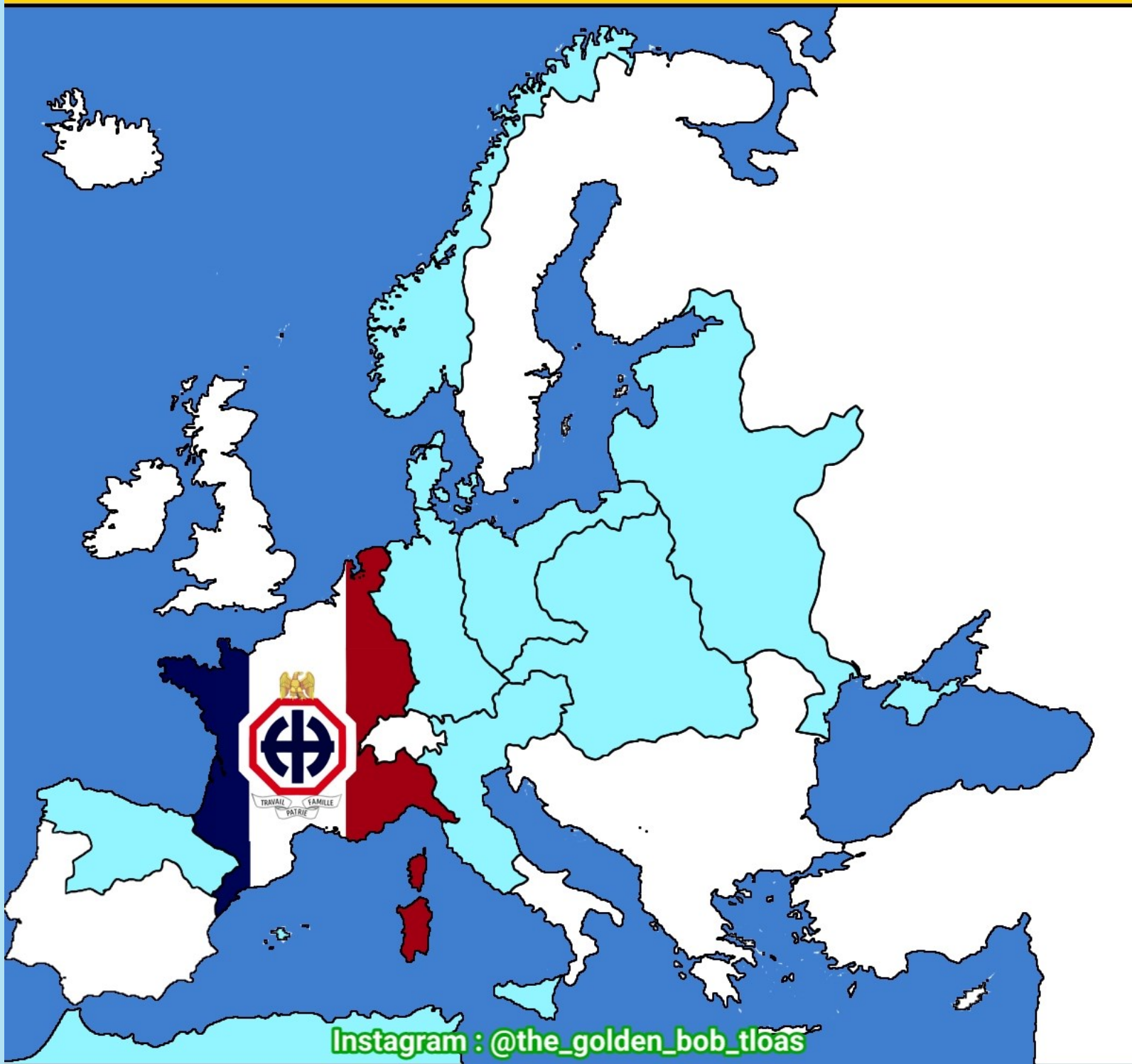
alternate France maps (p1)



Instagram : @the_golden_bob_tloas

MAP : 159

alternate France maps (p2)



Instagram : @the_golden_bob_tloas

MAP : 159

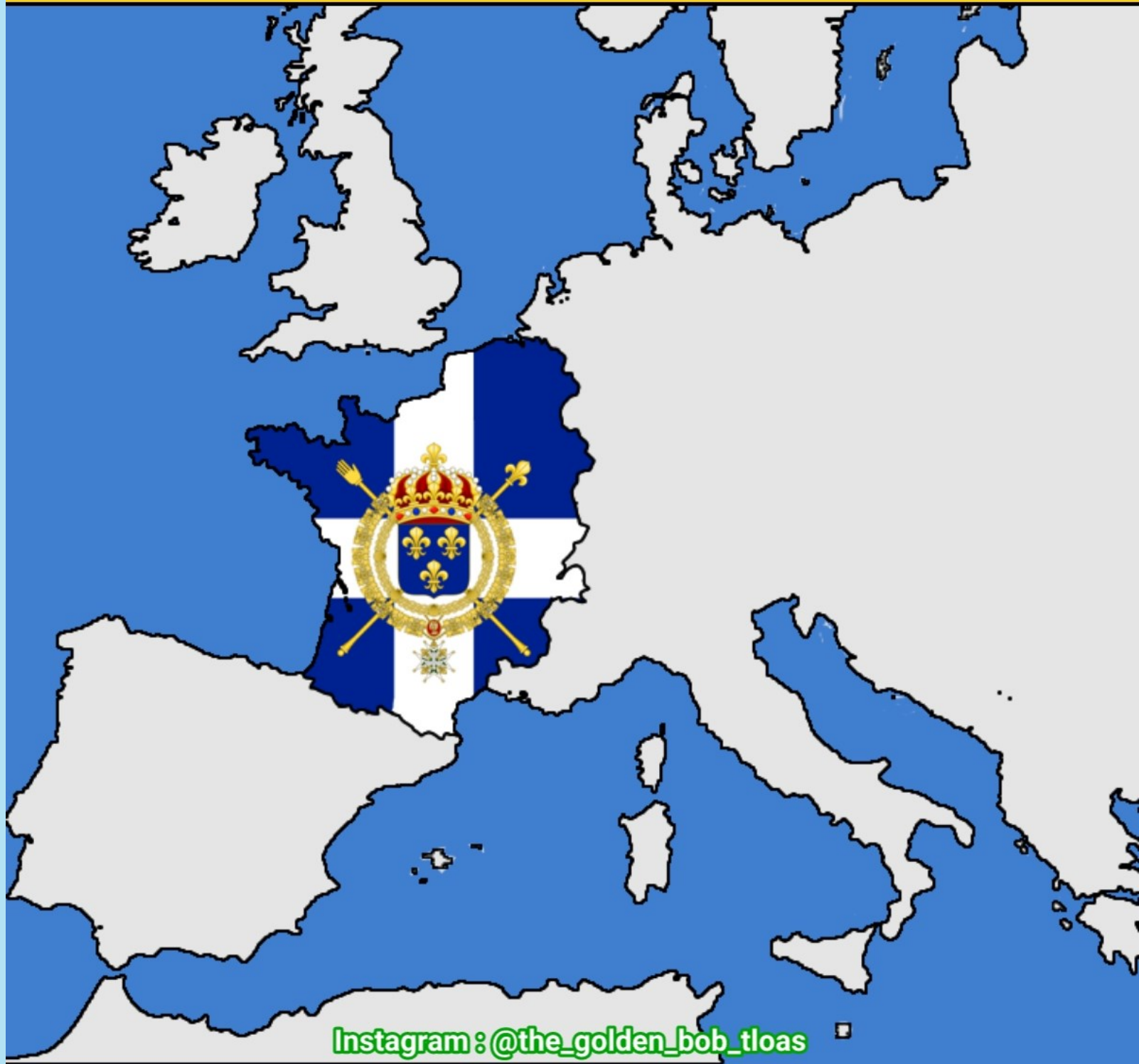
alternate France maps (p2)



Instagram : @the_golden_bob_floas

MAP : 159

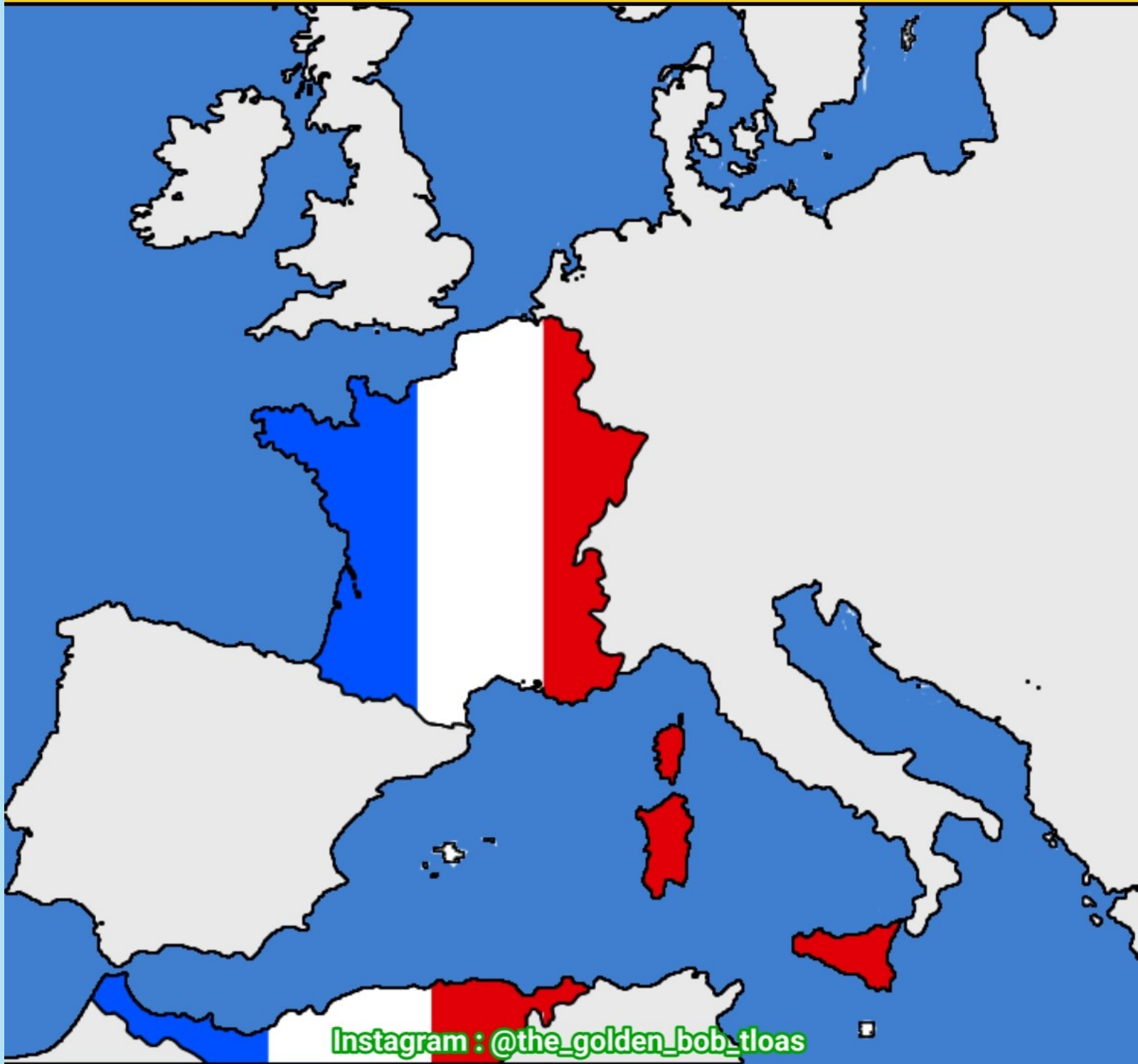
alternate France maps (p2)



Instagram : @the_golden_bob_tloas

MAP : 159

alternate France maps (p2)



MAP : 191

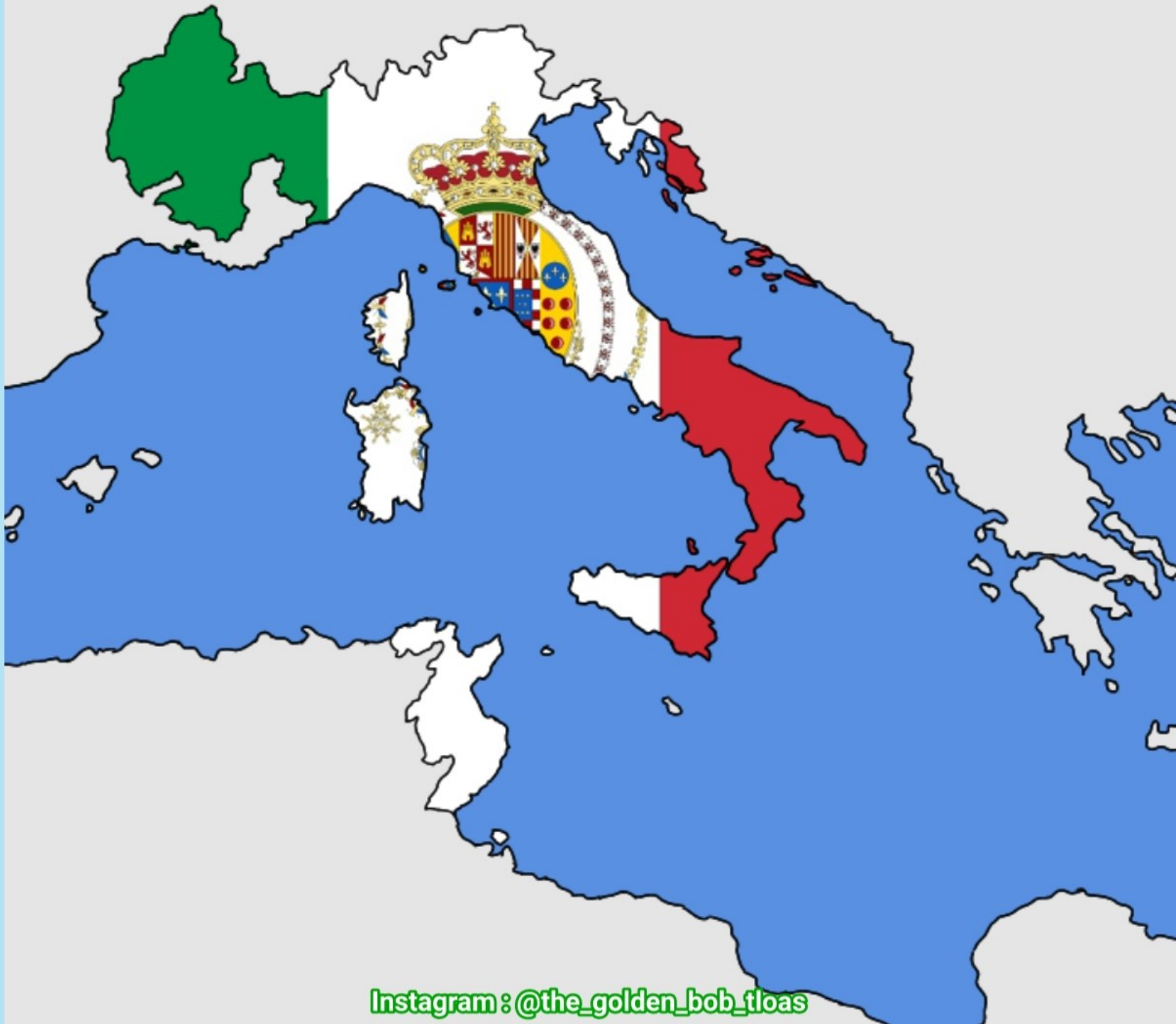
*realistic ending after the restoration
of the second Soviet Union*



Instagram : @the_golden_bob_tloas

MAP : 199

*alternative Italy maps
(holy Italian Kingdom)*



Instagram : @the_golden_bob_floas

MAP : 228

Albanian empire



Instagram : @the_golden_bob_tloas

MAP : 228

Albanian empire



Instagram : @the_golden_bob_tloas

MAP : 231

Alternate post-ww1 map

- 1/ If Soviet Union established in France instead russia
- 2/ Hanover became polish in exchange for keeping western Poland to Germany
- 3/ A.H. empire replaced with the United States of G. Austria
- 4/ The Russian Empire divided into two , as like the American Civil War



Instagram : @the_golden_bob_tloas

MAP : 231

Alternate post-ww1 map



Instagram : @the_golden_bob_tloas

MAP : 234

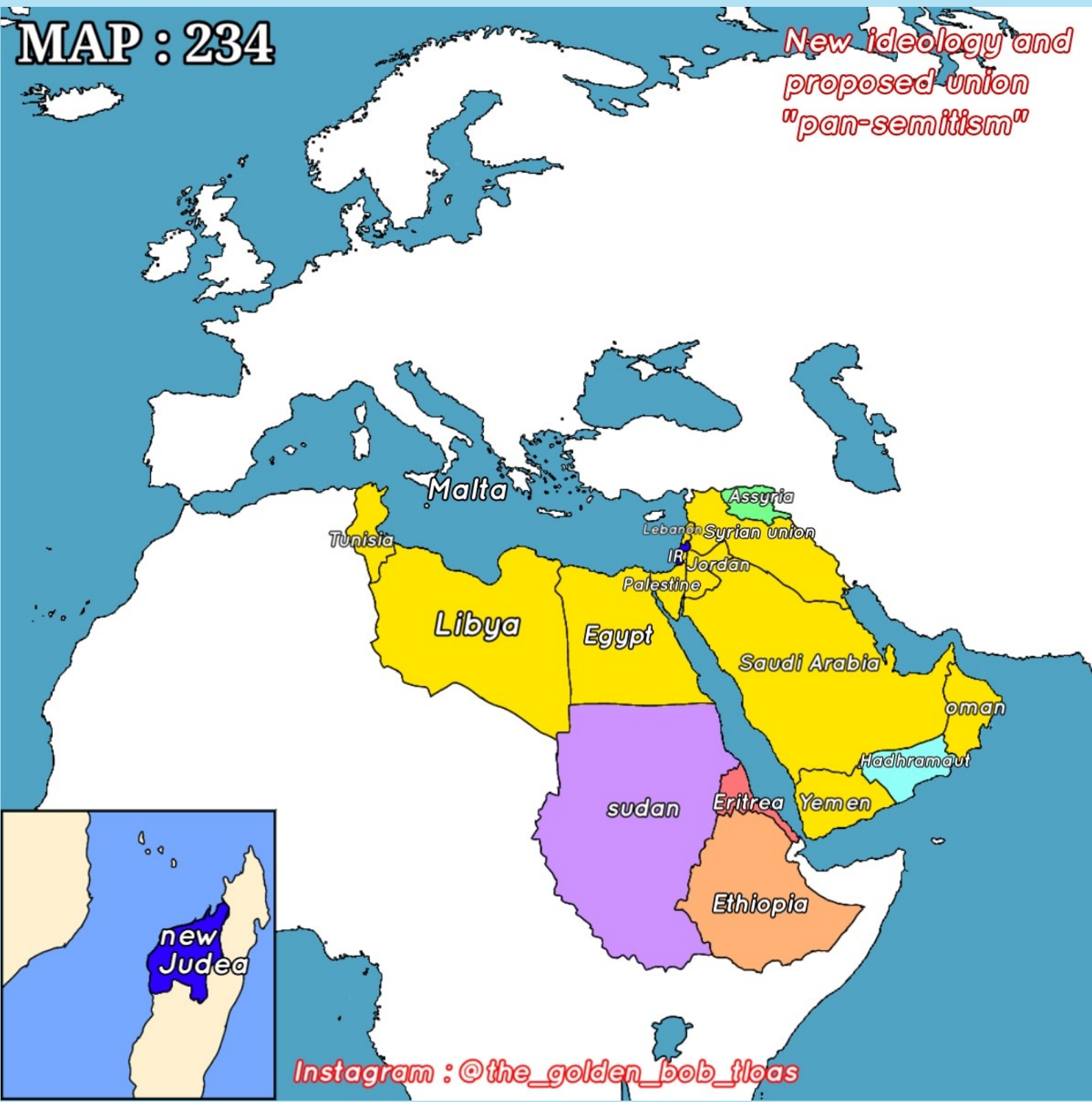
New ideology and
proposed union
"pan-semitism"



Instagram : @the_golden_bob_floas

MAP : 234

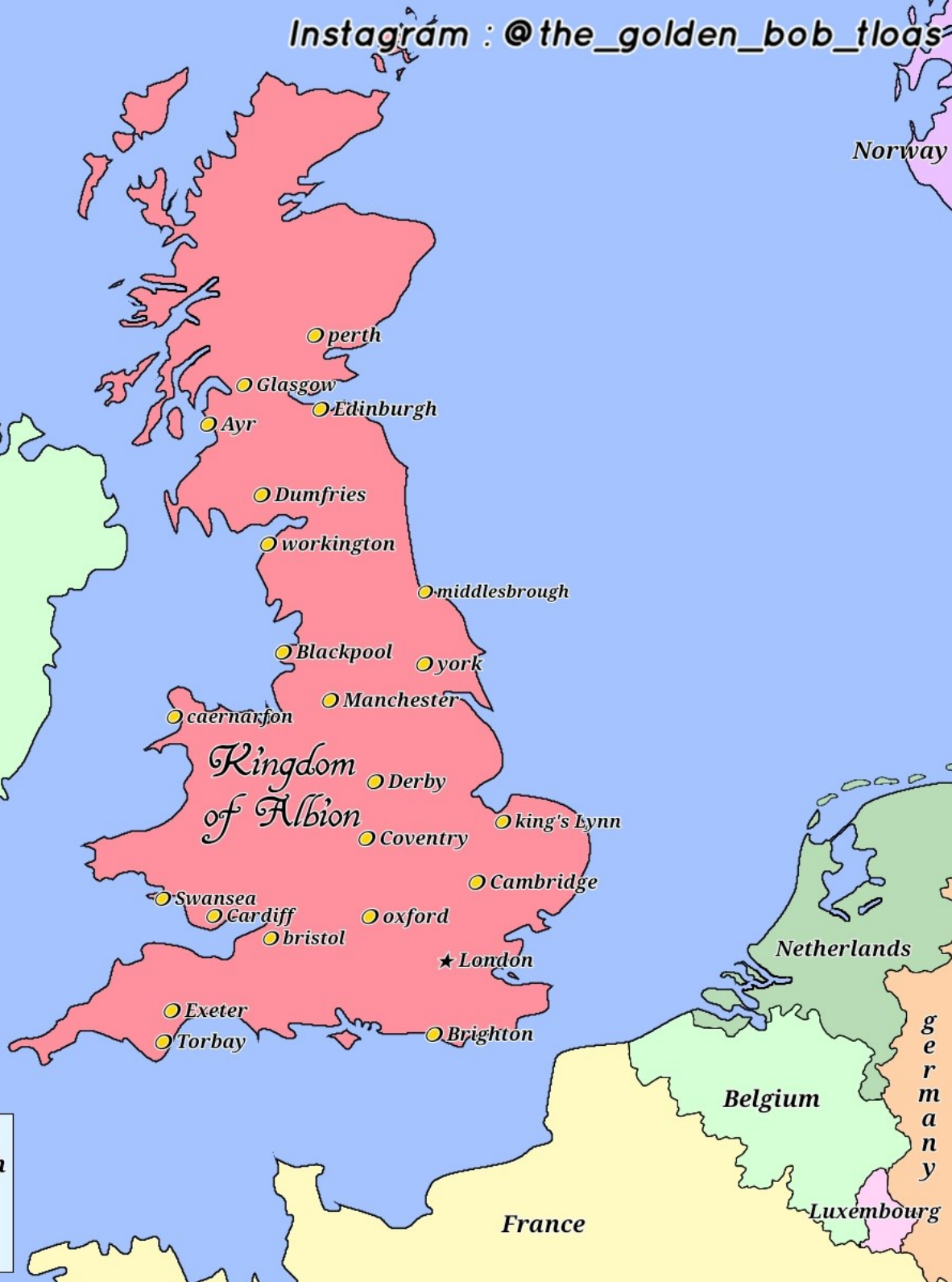
*New ideology and
proposed union
"pan-semitism"*



Instagram : @the_golden_bob_floas

MAP : 331

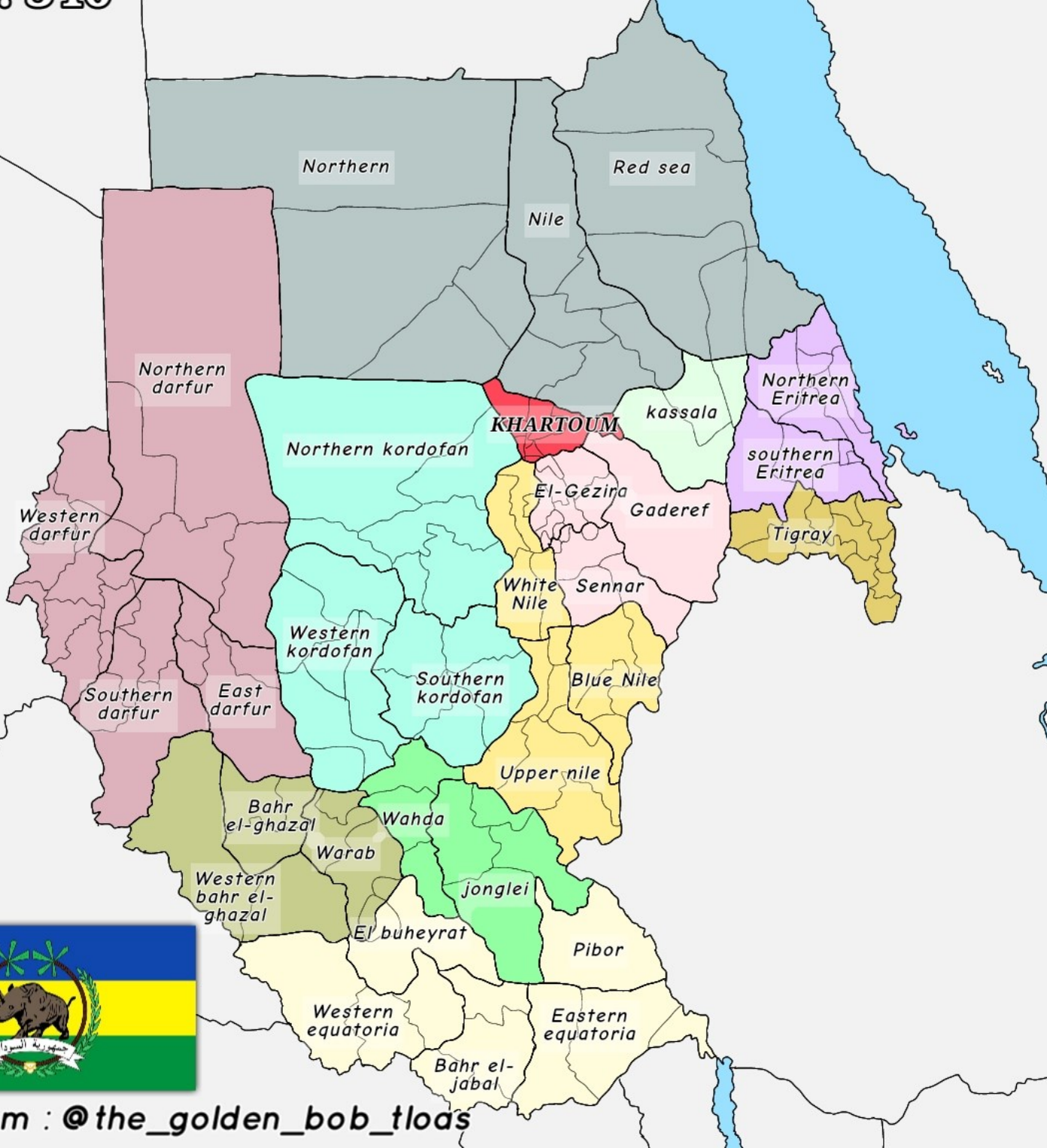
Instagram : @the_golden_bob_tloas



capital: London
language: English Scottish
religion: protestant
Area: 209,331 km²
population: 60M

MAP : 346

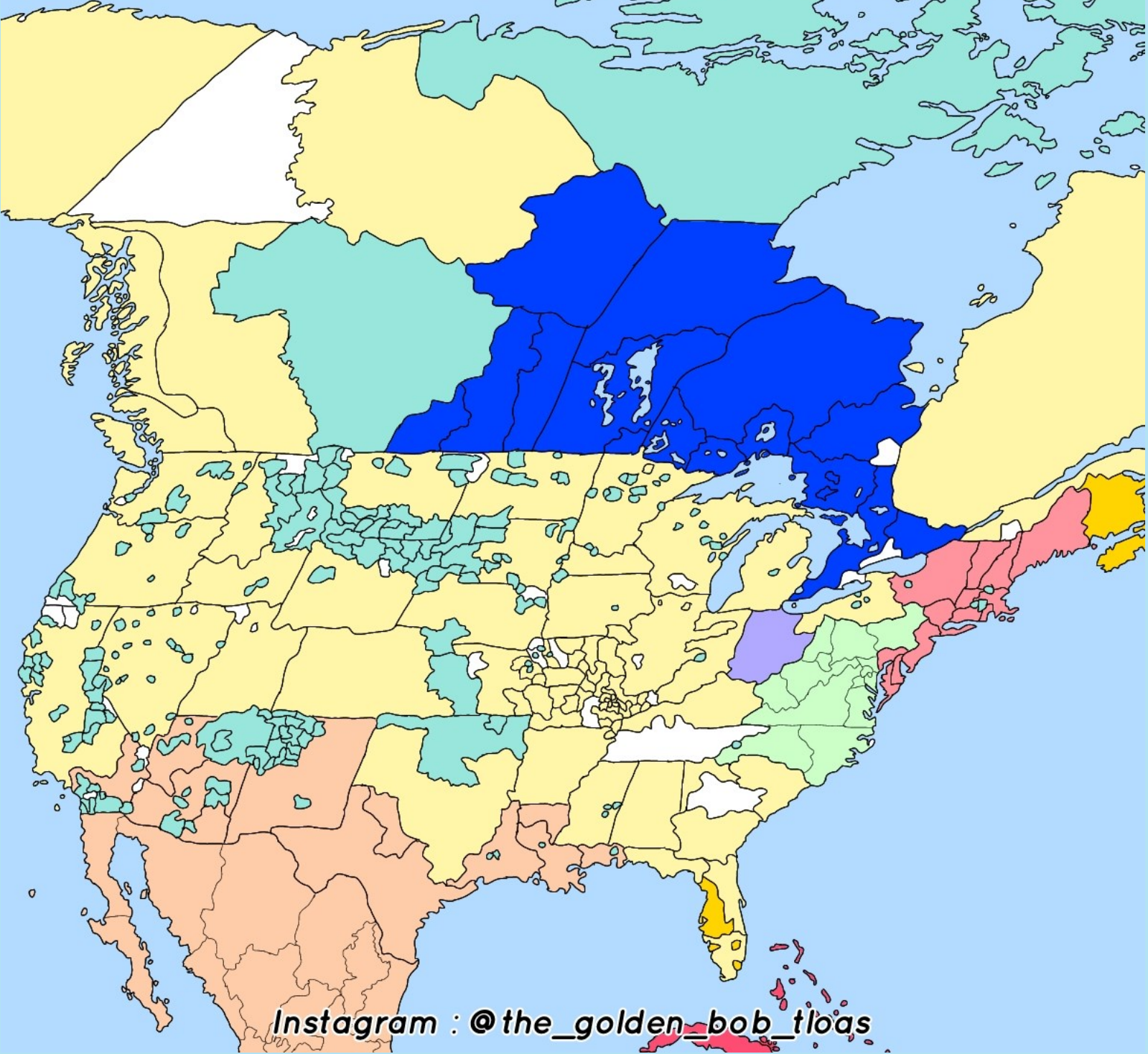
Greater Sudan



Instagram : @the_golden_bob_tloas

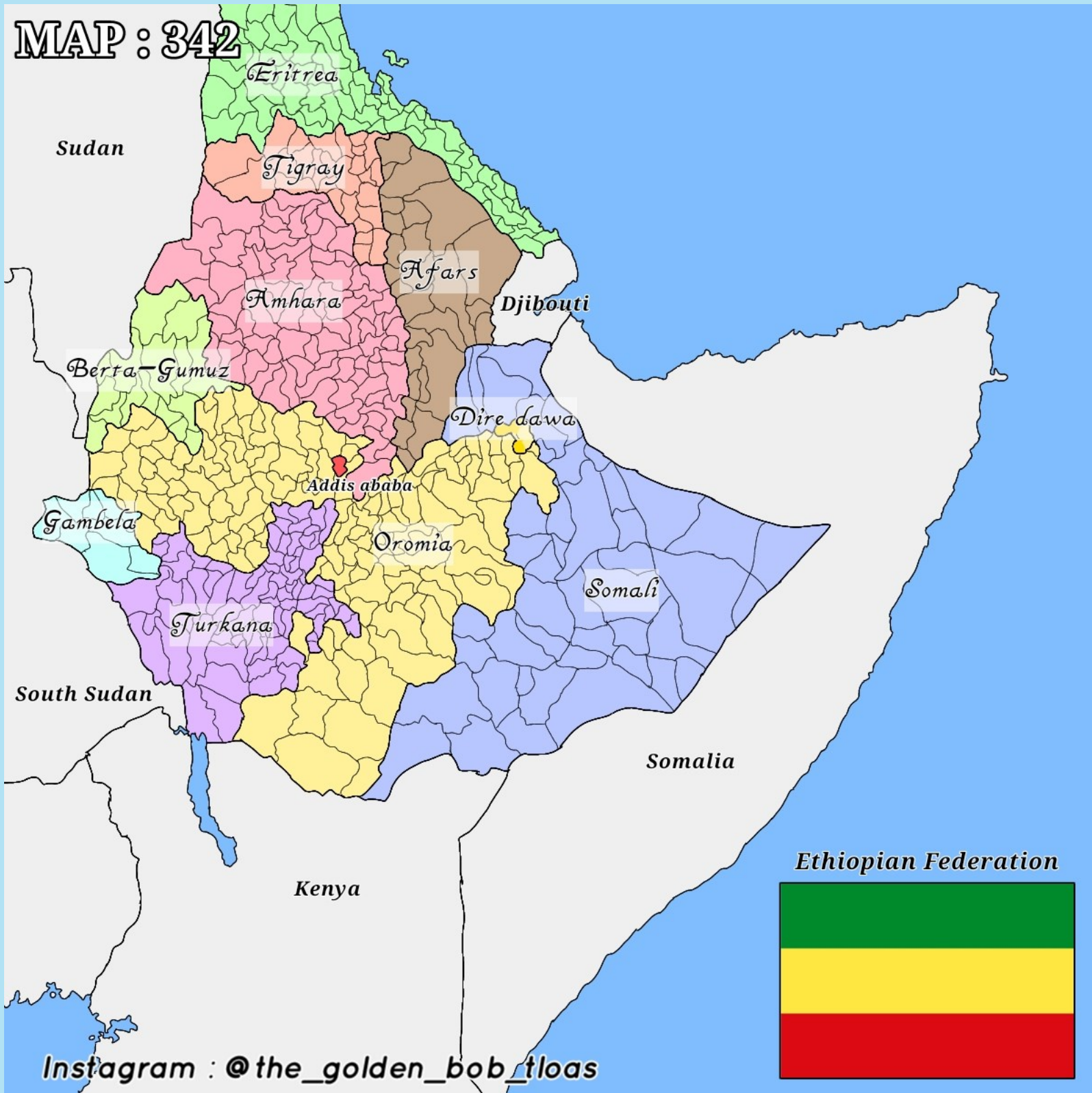
MAP : 358

If the Holy roman empire founded in north America instead of Europe



Instagram : @the_golden_bob_tloas

MAP : 342



Ethiopian Federation



Instagram : @the_golden_bob_tloas

MAP : 338



European union
(sovereign state)

Capital: Vienna
government: federation

territories of the country



MAP : 345

thousand-year Reich , part 2
year : 1996 / german civil war
(63/1000)



Instagram : @the_golden_bob_tloas

MAP : 394

alternative map of greater türkiye



MAP: 396



If h*tlar was polish

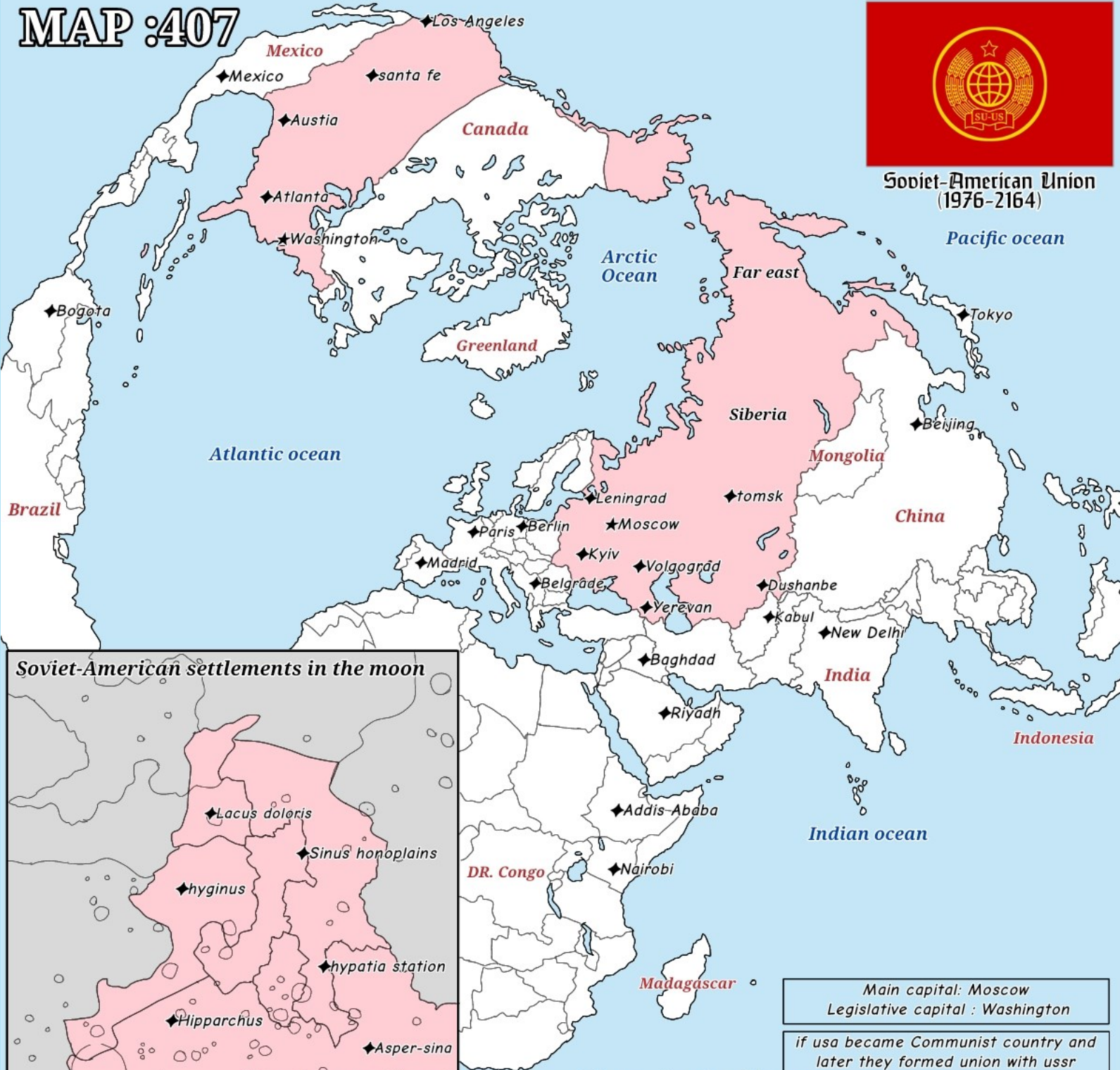


Instagram : @the_golden_bob_tloas

MAP :407



Soviet-American Union
(1976-2164)



Main capital: Moscow
Legislative capital: Washington

if usa became Communist country and later they formed union with ussr

Instagram : @the_golden_bob_tloas

MAP : 212

if there is no winner in the second world war except Hungary



Instagram : @the_golden_bob_floas

MAP : 389

Bara la Afrika
قارة إفريقيا
የአፍሪካ አህጉር



Instagram : @the_golden_bob_tloas

MAP : 389

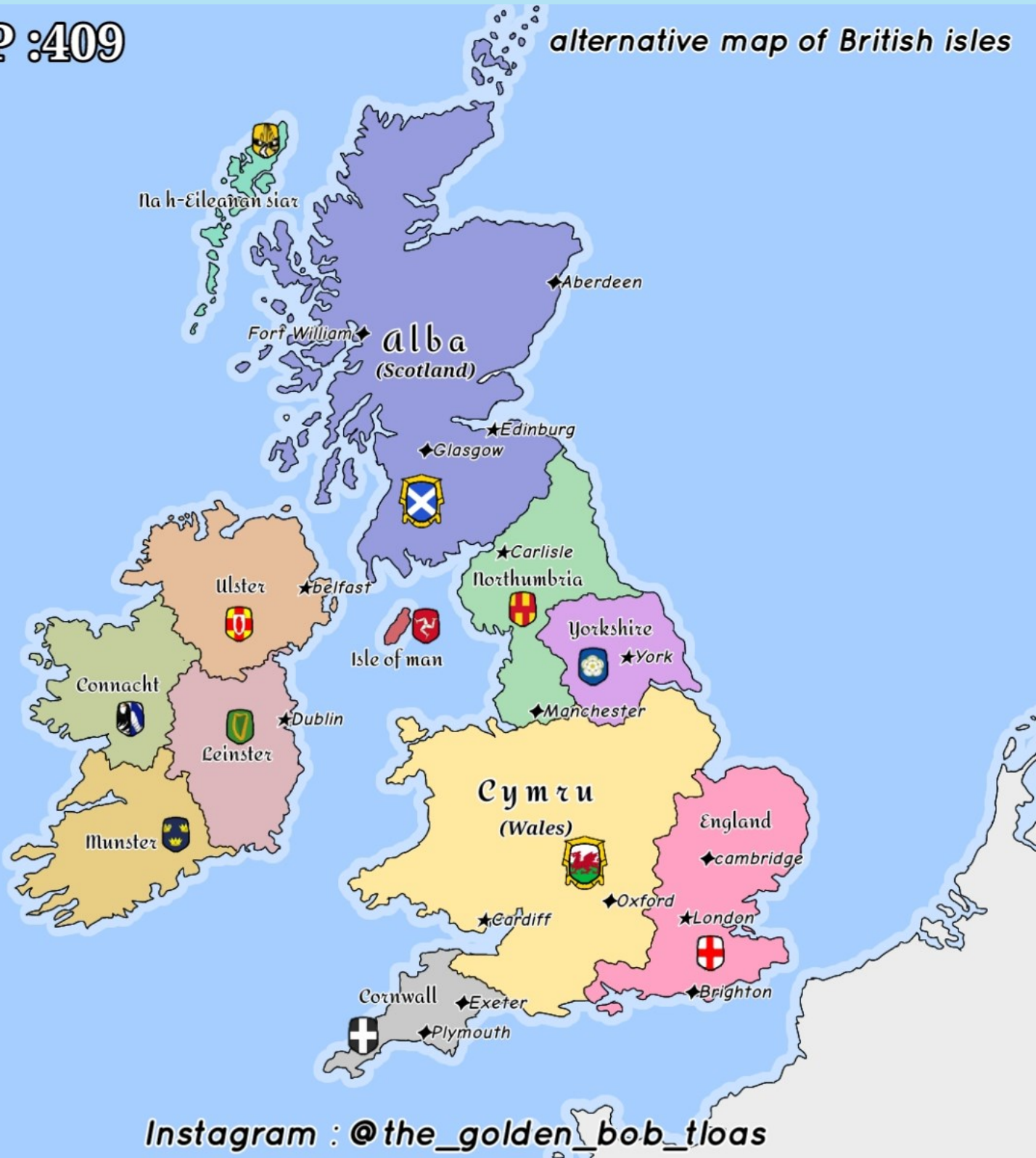
alternative map of Africa
with traditional states



Instagram : @the_golden_bob_tloas

MAP :409

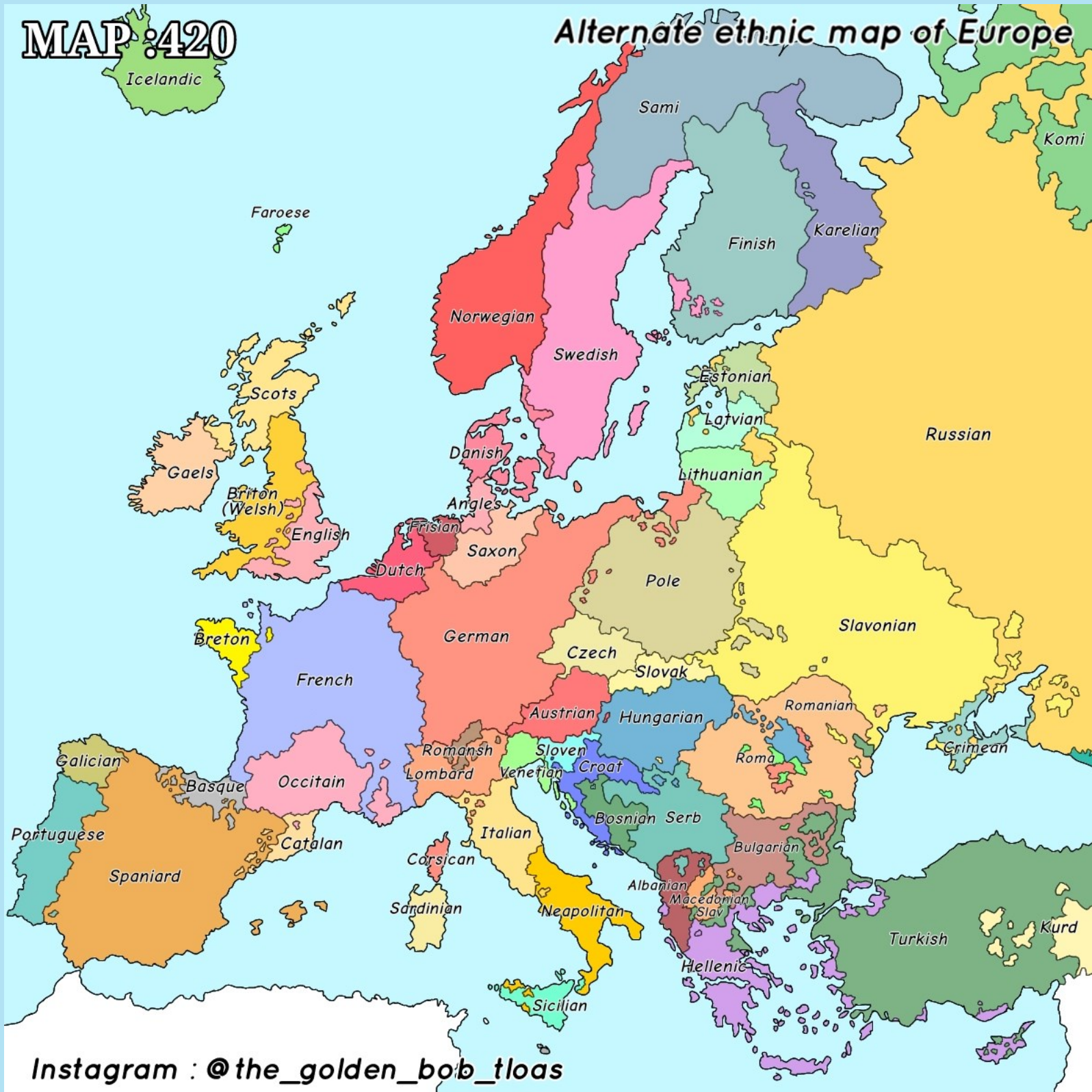
alternative map of British isles



Instagram : @the_golden_bob_tloas

MAP 420

Alternate ethnic map of Europe



Instagram : @the_golden_bob_tloas

MAP 442

Ísland

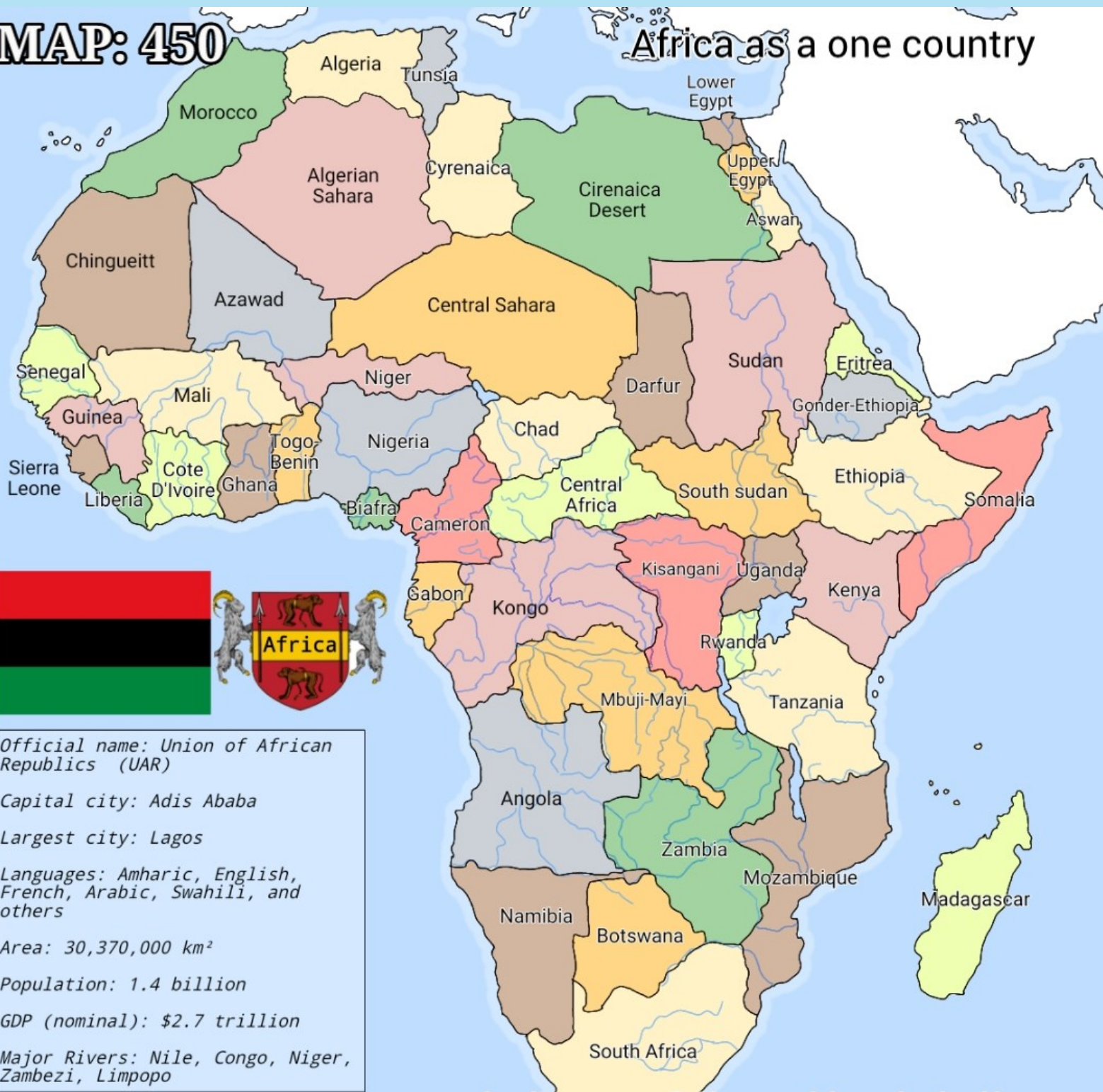
Alternate Map of Europe, each country written in its official language



Instagram : @the_golden_bob_floas

MAP: 450

Africa as a one country



Instagram: @the_golden_bob_tloas

